



**Commissioners Steven Glassman and Ben Sorensen**

100 North Andrews Avenue  
Fort Lauderdale, FL 33301  
954-828-5004

## **Las Olas Mobility Working Group – Meeting #11**

Commissioner Steven Glassman, District 2

Commissioner Ben Sorensen, District 4

City Hall

100 North Andrews Avenue

8<sup>st</sup> Floor Conference Room

Thursday, January 23, 2020

2:30 PM - 4:00 PM

### **AGENDA**

1. Roundtable Introductions
2. Presentation: Corradino Group
3. Next Meeting Date: Thursday, March 12, 2020, 2:30 - 4:00 PM

### **Mission Statement:**

*Connecting residents, businesses and visitors of Fort Lauderdale through the enhancement of this iconic boulevard representing our history and future.*

### **Project Website:**

<http://www.fortlauderdale.gov/lasolasproject>

---

*Two or more City Commissioners and / or Advisory Board members may be present at this meeting.*

# Las Olas Boulevard Mobility Project

An update on the Conceptual Streetscape Design

January 23, 2020

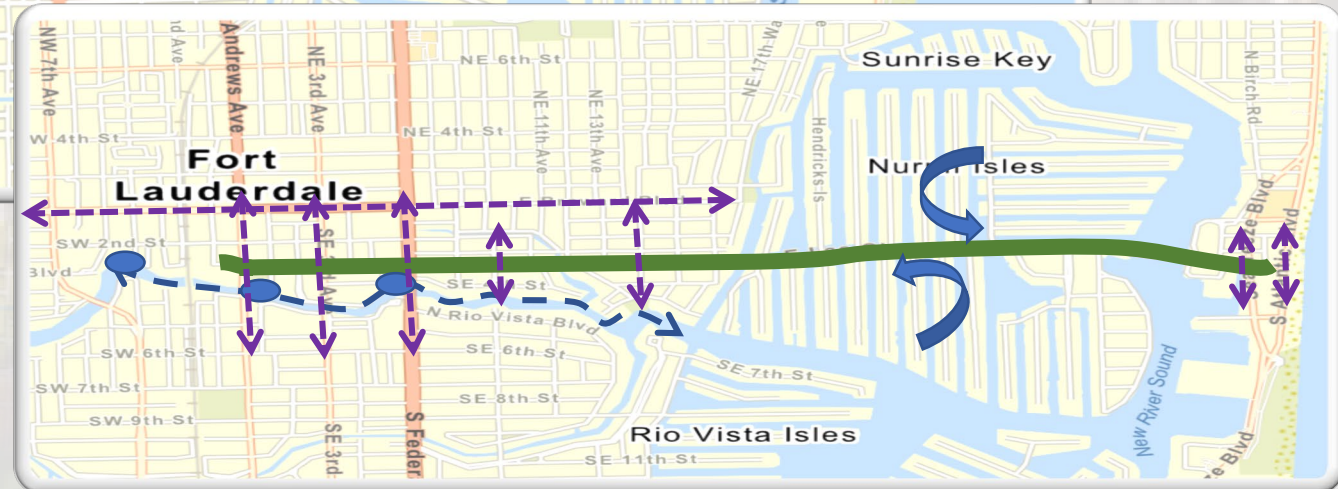
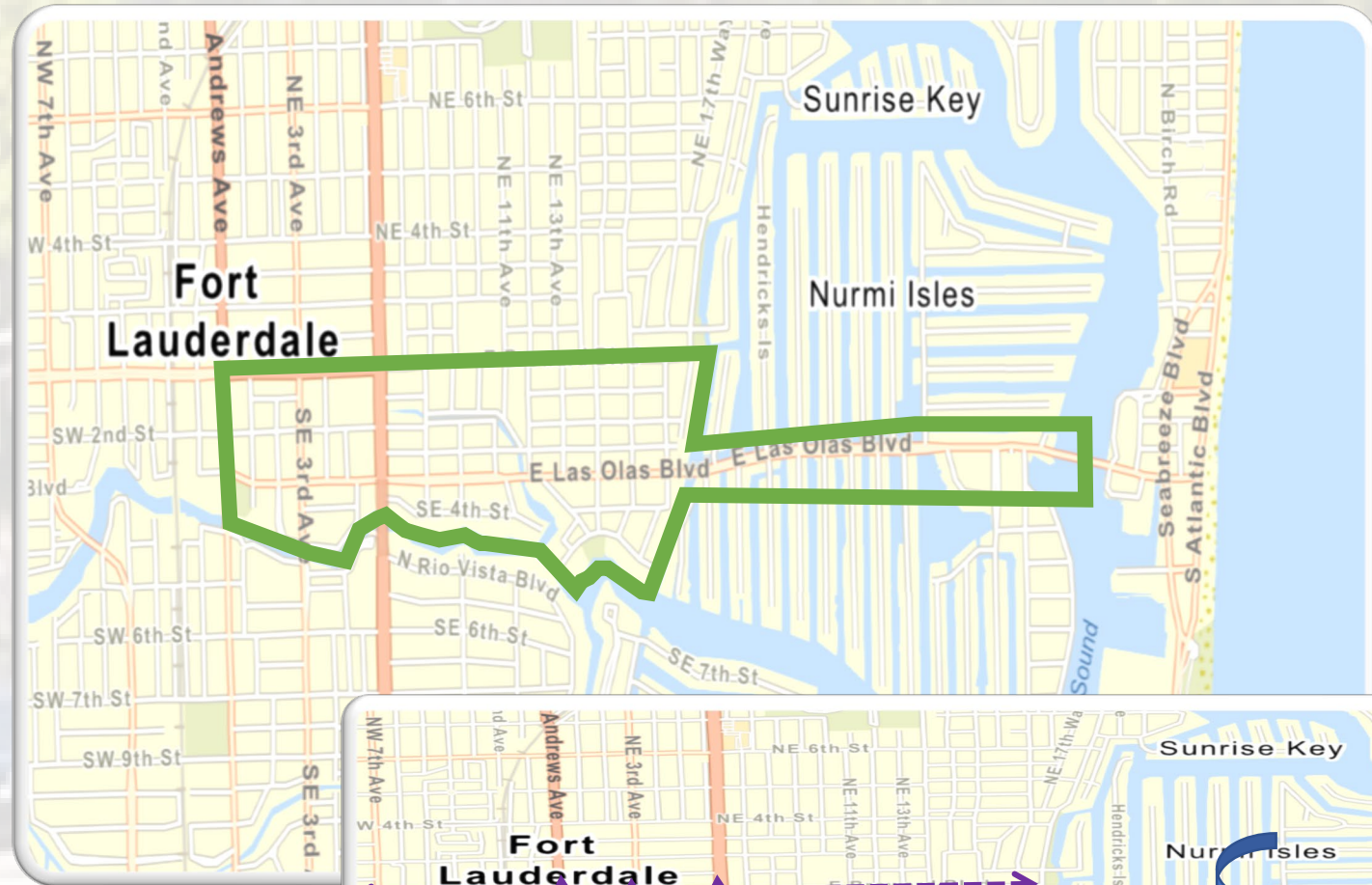


# Project Background

- 2019 Commission Annual Action Plan
- Las Olas Mobility Group established in June 2018
- Focal Areas:
  - Balance multi-modal needs
  - Improve and expand sidewalk conditions
  - Improve pedestrian safety – crosswalks, lighting, ADA access, connectivity
  - Landscaping, shade, and infrastructure improvements

# Project Area

- 2.5 miles long with six distinct character areas
- Boundaries include
  - North: Broward Blvd
  - East: Intercoastal Waterway
  - South: New River/Las Olas
  - West: Andrews Ave
- Includes Streets, Sidewalks, Right of Way, and Waterways

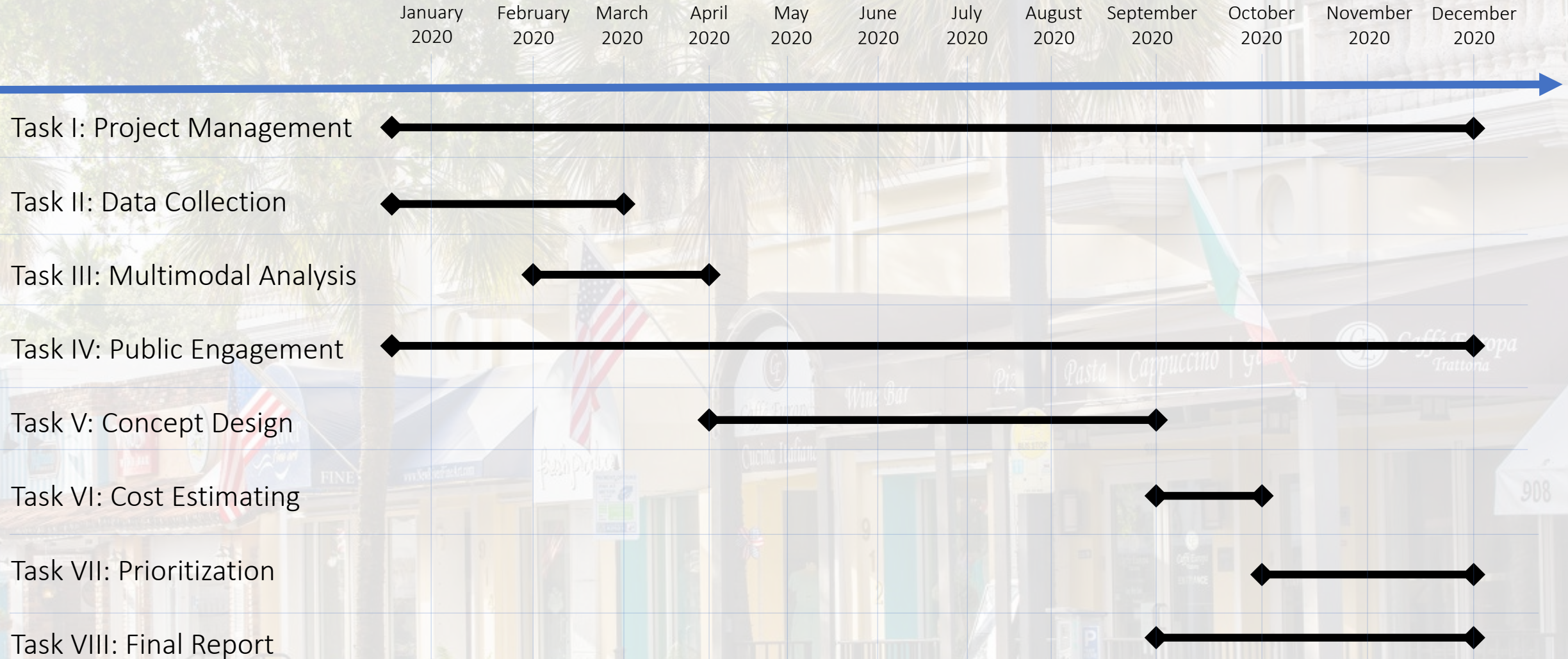


# Project Scope

- The Corradino Group was selected to perform the following:
  - Task I: Project Management
  - Task II: Data Collection and Existing Conditions Analysis
  - Task III: Detailed Multimodal Analysis
  - Task IV: Public Engagement
  - Task V: Conceptual Design Alternatives
  - Task VI: Cost Estimation
  - Task VII: Segment Construction Prioritization
  - Task VIII: Final Vision Report



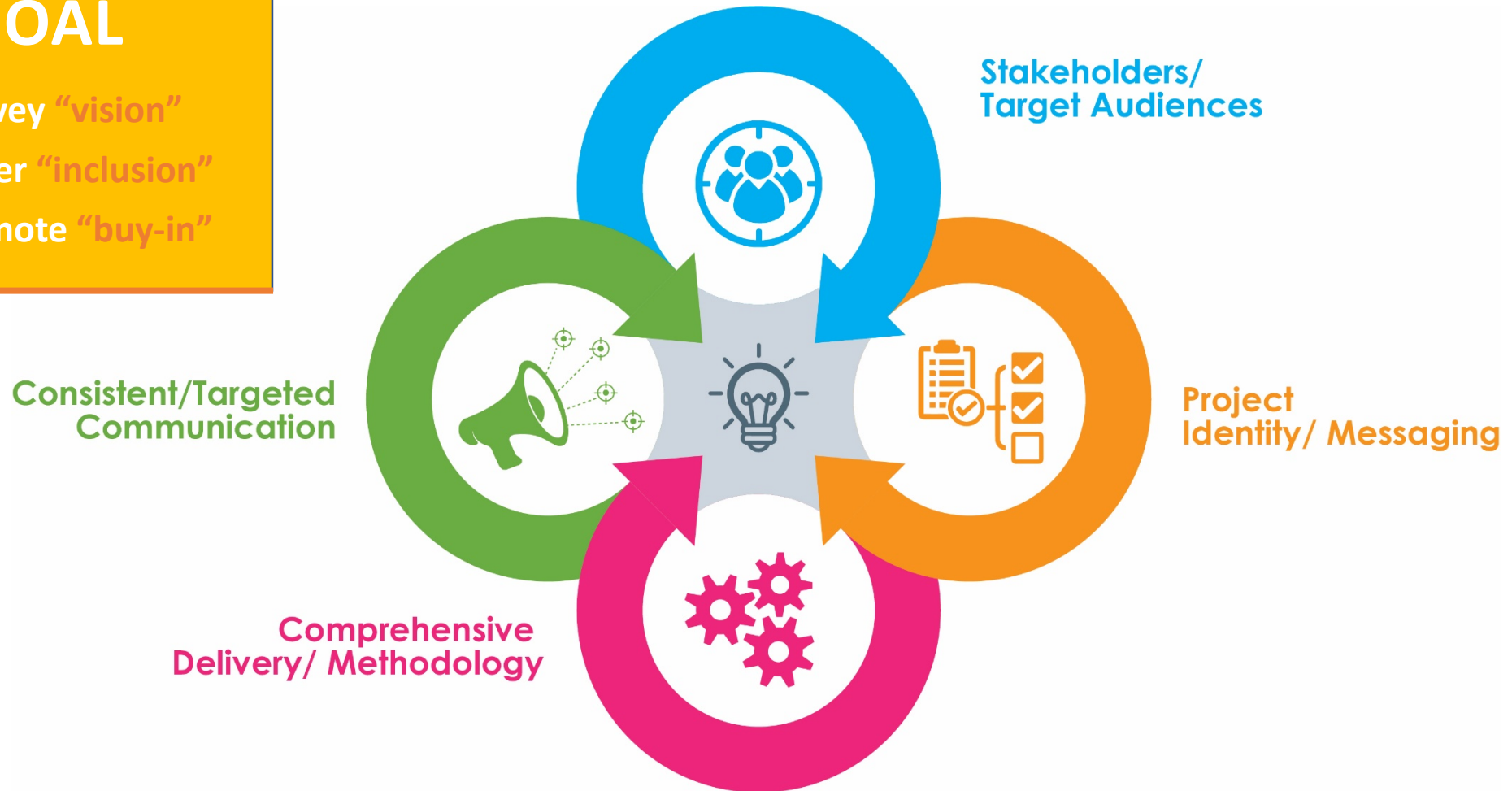
# Project Timeline



# Public Involvement Plan

## PLAN GOAL

- ✓ Convey “vision”
- ✓ Foster “inclusion”
- ✓ Promote “buy-in”



# Project Challenges

- Mixed use area with various user priorities
- Design consideration and funding limitations
- Public participation during summer months
- Integration with Tunnel Top Park planning
- Integration of long term resiliency efforts



Questions?

