

# Fort Lauderdale Citywide Lighting Master Plan



CITY OF FORT LAUDERDALE

SUMMER, 2021

## PROJECT FACT SHEET # 1

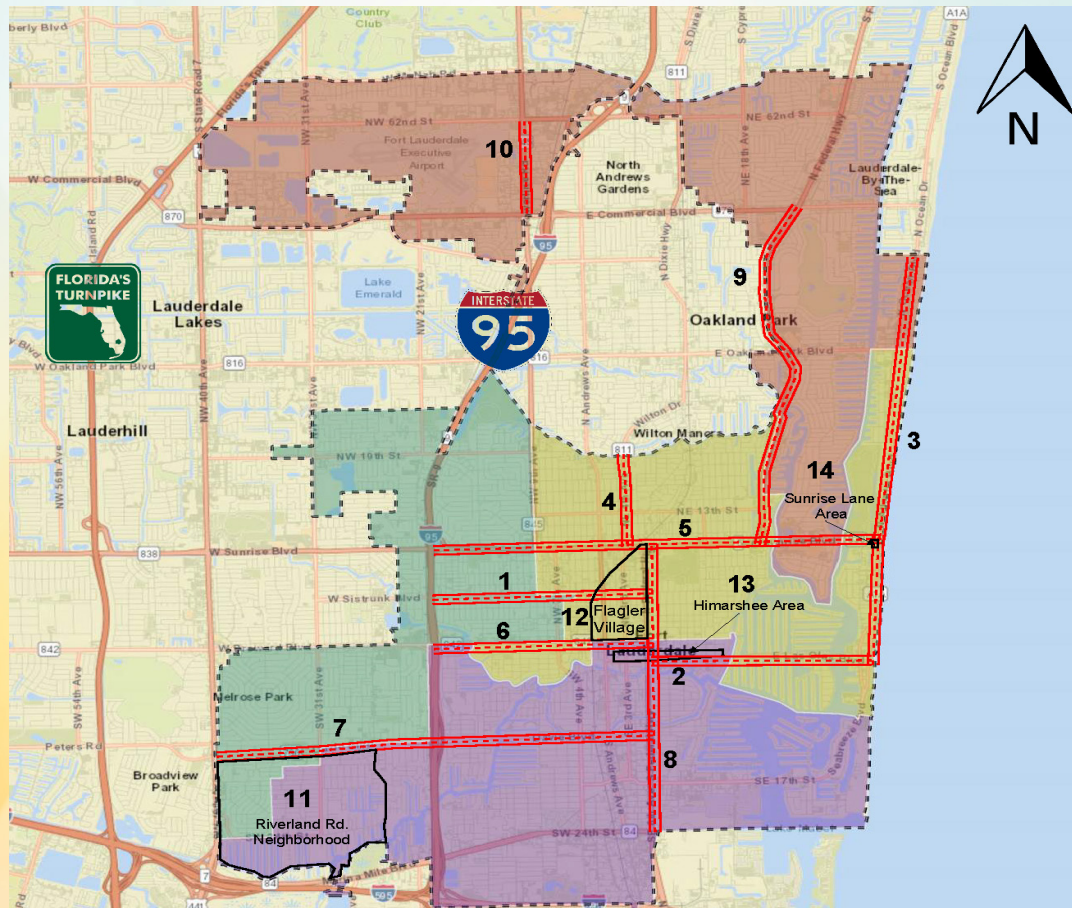
### PROJECT DESCRIPTION

The City of Fort Lauderdale is developing a Citywide Lighting Master Plan to address existing maintenance needs, provide guidance to future developments within the City, and standardize City lighting details and specifications. The Lighting Master Plan will also provide guidance on appropriate lighting levels for roadways within the City. The included map shows preliminary areas identified for future lighting improvements. The project team will obtain stakeholder and public input throughout the process to identify other priorities to include in the Lighting Master Plan.

### GOALS/OBJECTIVES

- ✓ Address safety and maintenance needs
- ✓ Provide a uniform look/feel throughout the City
- ✓ Maximize lighting efficiency
- ✓ Meet future street lighting needs
- ✓ Identify pilot project areas to improve lighting

### PROJECT LOCATION MAP



#### LEGEND

- Study Limits
- Ft. Lauderdale City Limits
- City Commission District 1
- City Commission District 2
- City Commission District 3
- City Commission District 4

1. Sistrunk Blvd. from Federal Hwy. to NW 25th Ave.
2. Las Olas Blvd. from Brickell Dr. to A1A
3. A1A from Flamingo Dr. to 5th St.
4. NE 4th Ave. from train tracks to 16th St.
5. Sunrise Blvd. from I-95 to A1A
6. Broward Blvd. from I-95 to E 15th Ave.
7. Davie Blvd. from US-441/State Road 7 to Federal Hwy.
8. Federal Hwy. from State Road 84 to Sunrise Blvd.
9. Federal Hwy. from Sunrise Blvd. to Commercial Blvd.
10. Powerline Rd. from Commercial Blvd. to W. Cypress Rd.
11. Riverland Rd. Neighborhood
12. Flagler Village Area
13. Himarshee Area
14. Sunrise Lane Area




# Fort Lauderdale Citywide Lighting Master Plan







CITY OF FORT LAUDERDALE

## TENTATIVE PROJECT SCHEDULE

CITYWIDE STREET LIGHTING MASTER PLAN	2021												2022 JAN.
	JAN.	FEB.	MAR.	APR.	MAY	JUN.	JULY	AUG.	SEPT.	OCT.	NOV.	DEC.	
Notice to Proceed													
Task 1: Existing Conditions Review & Analysis													
Task 2: Streetlight Infrastructure Options & Recommendation													
Task 3: Prioritization Methodology, Implementation & Funding Recommendations													
Task 4: Develop Final Streetlight Master Plan													
Task 5: Stakeholder & Public Engagement													


### NEXT STEPS

-  *Collect Existing Lighting Information*
-  *Develop Options/Recommendations*
-  *Obtain Public Input*
-  *Evaluate Pilot Locations*

### CONTACTS

Matt Fursetzer


Project Manager

 561-840-0814

 [Matthew.Fursetzer@kimley-horn.com](mailto:Matthew.Fursetzer@kimley-horn.com)

Corey Callier


Facilities Manager

 954-828-5873

 [CCallier@fortlauderdale.gov](mailto:CCallier@fortlauderdale.gov)

Enrique Sanchez

Deputy Director

 954-828-5129

 [ESanchez@fortlauderdale.gov](mailto:ESanchez@fortlauderdale.gov)

For updates and to leave comments, please check the project website at [www.fortlauderdale.gov/streetlight](http://www.fortlauderdale.gov/streetlight)