



## BOARD OF ADJUSTMENT MEETING NOTICE

August 25, 2022

A Public Hearing will be held before the Board of Adjustment on: Wednesday, September 14, 2022 at 6:00 P.M

This meeting will be held in the City Commission Chambers, City Hall, 1<sup>st</sup> Floor, 100 North Andrews Avenue, Fort Lauderdale, Florida 33301 to determine whether the following application should be granted:

CASE: PLN-BOA-22080006

OWNER: CITY OF FORT LAUDERDALE

AGENT: CRUSH LAW, P.A.- JASON S. CRUSH, ESQ.

ADDRESS: 124 SE 1st STREET, UNIT 116, FORT LAUDERDALE, FL 33301

LEGAL DESCRIPTION: CITY PARKING GARAGE, SE 2<sup>ND</sup> ST  
 LOTS 6 THRU 17 INCLUSIVE BLOCK "B". STRANAHANS SUB LOTS 13 TO  
 18 BLK 14 FT LAUDERDALE 3-10 D LOTS 6 THRU 17, LESS RD R/WS AS  
 DESC IN OR 8156/401 BLK B TOGETHER WITH: LOTS 18 THRU 25  
 INCLUSIVE, "EVA A. OLIVER SUBDIVISION BLOCK 28 FORT  
 LAUERDALE". LESS ROAD RIGHT OF WAY AS DESCRIBED IN OFFICIAL  
 RECORDS BOOK 8156 PAGE 401 AND OFFICIAL RECORDS BOOK  
 8219 PAGE 585 (See the provided signed and sealed survey for the  
 complete property description).

ZONING DISTRICT: RAC-CC - CITY CENTER DISTRICT

COMMISSION DISTRICT: 4

REQUESTING: Sec. 5-27. - Distances of establishments from church or school.

- Requesting a Special Exception to the City's Code of Ordinance Section 5-27 to allow the service of alcoholic beverages at a Restaurant within 500 feet of a house of worship – specifically a Special Exception of 304 feet.

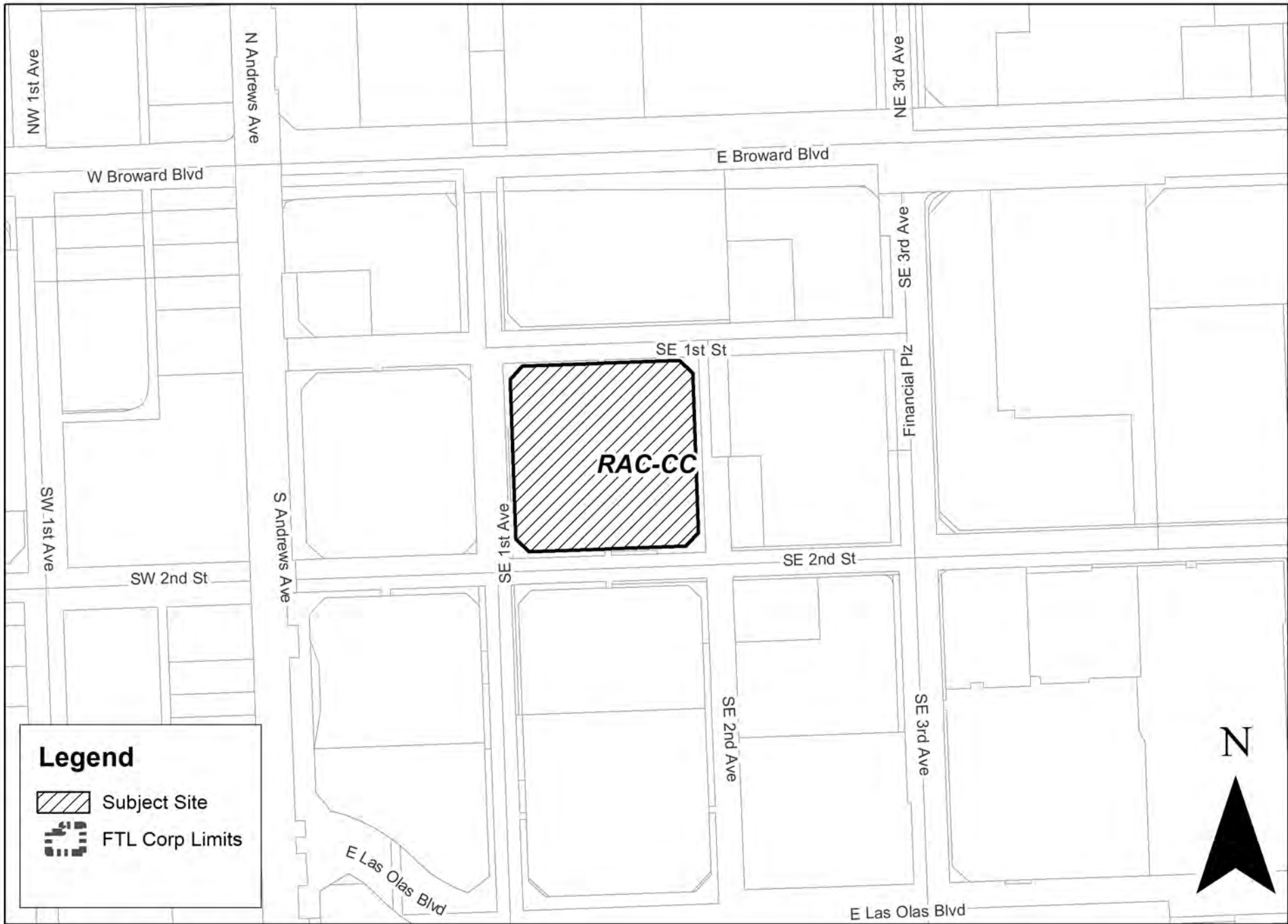
Note: To view more information about this item, please visit:  
[www.fortlauderdale.gov/government/BOA](http://www.fortlauderdale.gov/government/BOA)

If you have any questions, please feel free to contact me directly at 954-828-6342.

MOHAMMED MALIK  
ZONING ADMINISTRATOR


Florida Statutes, Sec. 286.0105

**NOTE:** If any person decides to appeal any decision made with respect to any matter considered at this public meeting or hearing, he/she will need a record of the proceedings, and for such purpose, he/she may need to ensure that a verbatim record of the proceeding is made, which record includes the testimony and evidence upon which the appeal is to be based.



# PLN-BOA-22080006

Path: J:\DSD\DRCLocationMaps\_16\_RM\ArcMap\BOA\_2022\_09-14\PLN-BOA-22080006.mxd



Graphic Scale



CITY OF FORT LAUDERDALE  
**PUBLIC NOTICE**

## BOARD OF ADJUSTMENT MEETING

DATE: SEPTEMBER 14, 2022

TIME: 6:00 PM

CASE: PLN-BOA-22080006

**Requesting: Sec. 5-27. - Distances of establishments from church or school.**

**• Requesting a Special Exception to the City's Code of Ordinance Section 5-27 to allow the service of alcoholic beverages at a Restaurant within 500 feet of a house of worship – specifically a Special Exception of 304 feet.**

LOCATION: CITY COMMISSION CHAMBERS  
CITY HALL, 100 N ANDREWS AVENUE

INFORMATION: CONTACT (954) 828-6506  
<http://www.fortlauderdale.gov>

This Notice is the property of the City of Fort Lauderdale. In accordance with City Code Section 16-29, It shall be unlawful for any person to injure, cut, break or destroy in any manner any building or other thing belonging to or under the control of the City. Persons marring or removing the Notice may be subject to fine and/or imprisonment.

In accordance with City Code Section 47-27.2A. H The sign shall remain on the property until final disposition of the application. This shall include any deferral, rehearing, appeal, request for review or hearing by another body. The sign information shall be changed as provided in subsection A.3.a



## Page 4: Sign Notification Requirements and Affidavit

### SIGN NOTICE

Applicant must **POST SIGNS** (for Board of Adjustment) according to Sec. 47-27.2 Types of Public Notice and 47-27.9 Variance, Special Exception, Temporary Non-Conforming Use. Interpretation requires the following notice:

- Sign Notice shall be given by the applicant by posting a sign provided by the City stating the time, date, and place of the Public Hearing on such matter on the property which is the subject of an application for a development permit. If more than one (1) public hearing is held on a matter, the date, time, and place shall be stated on the sign or changed as applicable.
- The sign shall be posted at least fifteen (15) days prior to the date of the public hearing.
- The sign shall be visible from adjacent rights-of-way, including waterways, but excepting alleys.
- If the subject property is on more than one (1) right-of-way, as described above, a sign shall be posted facing each right-of-way.
- If the applicant is not the owner of the property that is subject of the application, the applicant shall post the sign on or as near to the subject property as possible subject to the permission of the owner of the property where the sign is located or, in a location in the right-of-way if approved by the City.
- If the sign is destroyed or removed from the property, the applicant is responsible for obtaining another sign from the City and posting the sign on the property.
- The sign shall remain on the property until final disposition of the application. This shall include any deferral, rehearing, appeal, request for review or hearings by another body. The sign information shall be changed as above to reflect any new dates.
- The applicant shall, five (5) days prior to the public hearing, execute and submit to the department an affidavit of proof of posting of the public notice sign according to this section. If the applicant fails to submit the affidavit the public hearing will be postponed until the next hearing after the affidavit has been supplied.

### AFFIDAVIT OF POSTING SIGNS

STATE OF FLORIDA

BROWARD COUNTY

BOA CASE NO. PLN-BOA-22080006

APPLICANT: Ichimora - Red Bridge, LLC

PROPERTY: 124 SE 1st Street, Unit 116, Fort Lauderdale, FL 33301

PUBLIC HEARING DATE: September 14, 2022

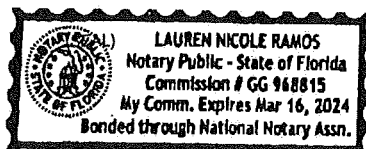
BEFORE ME, the undersigned authority, personally appeared Jason S. Crush, who upon being duly sworn and cautioned, under oath deposes and says:

1. Affiant is the Applicant in the above cited City of Fort Lauderdale Board or Commission Case.
2. The Affiant/Applicant has posted or has caused to be posted on the Property the signage provided by the City of Fort Lauderdale, which such signage notifies the public of the time, date and place of the Public Hearing on the application for relief before the Board or Commission.
3. That the sign(s) referenced in Paragraph two (2) above was posted on the Property in such manner as to be visible from adjacent streets and waterways and was posted at least fifteen (15) days prior to the date of the Public Hearing cited above and has remained continuously posted until the date of execution and filing of this Affidavit. Said sign(s) shall be visible from and within twenty (20) feet of streets and waterways, and shall be securely fastened to a stake, fence, or building.
4. Affiant acknowledges that the sign must remain posted on the property until the final disposition of the case before the Board or Commission. Should the application be continued, deferred, or re-heard, the sign shall be amended to reflect the new dates.
5. Affiant acknowledges that this Affidavit must be executed and filed with the Zoning & Landscaping Division five (5) calendar days prior to the date of Public Hearing and if the Affidavit is not submitted, the Public Hearing on this case shall be cancelled.
6. Affiant is familiar with the nature of an oath or affirmation and is familiar with the laws of perjury in the State of Florida and the penalties, therefore.

NOTE: I understand that if my sign is not returned within the prescribed time limit as noted in Sec. 47.27.2.) of the City of Fort Lauderdale ULDR, I will forfeit my sign deposit. \_\_\_\_\_ (Initial here)

Affiant JS

SWORN TO AND SUBSCRIBED before me in the County and State above aforesaid this 6 day of September, 2022



Jason S. Crush  
NOTARY PUBLIC  
MY COMMISSION EXPIRES: March 16, 2024


 RIVERWALK CENTER 

NO  
LITTERING  
PICKING  
UP  
TRASH  
PLEASE  
KEEP  
AREAS  
CLEAN

**PUBLIC NOTICE**  
**BOARD OF ADJUSTMENT MEETING**  
DATE: 04/22/2024  
TIME: 6:00 PM  
LOCATION: RIVERWALK CENTER  
AGENDA: 1. APPROVAL OF MINUTES FROM PREVIOUS MEETING  
2. PUBLIC COMMENT  
3. APPROVAL OF RESOLUTIONS  
4. APPROVAL OF ORDINANCES  
5. APPROVAL OF RESOLUTIONS  
6. APPROVAL OF ORDINANCES  
7. APPROVAL OF RESOLUTIONS  
8. APPROVAL OF ORDINANCES  
9. APPROVAL OF RESOLUTIONS  
10. APPROVAL OF ORDINANCES  
11. APPROVAL OF RESOLUTIONS  
12. APPROVAL OF ORDINANCES  
13. APPROVAL OF RESOLUTIONS  
14. APPROVAL OF ORDINANCES  
15. APPROVAL OF RESOLUTIONS  
16. APPROVAL OF ORDINANCES  
17. APPROVAL OF RESOLUTIONS  
18. APPROVAL OF ORDINANCES  
19. APPROVAL OF RESOLUTIONS  
20. APPROVAL OF ORDINANCES  
21. APPROVAL OF RESOLUTIONS  
22. APPROVAL OF ORDINANCES  
23. APPROVAL OF RESOLUTIONS  
24. APPROVAL OF ORDINANCES  
25. APPROVAL OF RESOLUTIONS  
26. APPROVAL OF ORDINANCES  
27. APPROVAL OF RESOLUTIONS  
28. APPROVAL OF ORDINANCES  
29. APPROVAL OF RESOLUTIONS  
30. APPROVAL OF ORDINANCES  
31. APPROVAL OF RESOLUTIONS  
32. APPROVAL OF ORDINANCES  
33. APPROVAL OF RESOLUTIONS  
34. APPROVAL OF ORDINANCES  
35. APPROVAL OF RESOLUTIONS  
36. APPROVAL OF ORDINANCES  
37. APPROVAL OF RESOLUTIONS  
38. APPROVAL OF ORDINANCES  
39. APPROVAL OF RESOLUTIONS  
40. APPROVAL OF ORDINANCES  
41. APPROVAL OF RESOLUTIONS  
42. APPROVAL OF ORDINANCES  
43. APPROVAL OF RESOLUTIONS  
44. APPROVAL OF ORDINANCES  
45. APPROVAL OF RESOLUTIONS  
46. APPROVAL OF ORDINANCES  
47. APPROVAL OF RESOLUTIONS  
48. APPROVAL OF ORDINANCES  
49. APPROVAL OF RESOLUTIONS  
50. APPROVAL OF ORDINANCES  
51. APPROVAL OF RESOLUTIONS  
52. APPROVAL OF ORDINANCES  
53. APPROVAL OF RESOLUTIONS  
54. APPROVAL OF ORDINANCES  
55. APPROVAL OF RESOLUTIONS  
56. APPROVAL OF ORDINANCES  
57. APPROVAL OF RESOLUTIONS  
58. APPROVAL OF ORDINANCES  
59. APPROVAL OF RESOLUTIONS  
60. APPROVAL OF ORDINANCES  
61. APPROVAL OF RESOLUTIONS  
62. APPROVAL OF ORDINANCES  
63. APPROVAL OF RESOLUTIONS  
64. APPROVAL OF ORDINANCES  
65. APPROVAL OF RESOLUTIONS  
66. APPROVAL OF ORDINANCES  
67. APPROVAL OF RESOLUTIONS  
68. APPROVAL OF ORDINANCES  
69. APPROVAL OF RESOLUTIONS  
70. APPROVAL OF ORDINANCES  
71. APPROVAL OF RESOLUTIONS  
72. APPROVAL OF ORDINANCES  
73. APPROVAL OF RESOLUTIONS  
74. APPROVAL OF ORDINANCES  
75. APPROVAL OF RESOLUTIONS  
76. APPROVAL OF ORDINANCES  
77. APPROVAL OF RESOLUTIONS  
78. APPROVAL OF ORDINANCES  
79. APPROVAL OF RESOLUTIONS  
80. APPROVAL OF ORDINANCES  
81. APPROVAL OF RESOLUTIONS  
82. APPROVAL OF ORDINANCES  
83. APPROVAL OF RESOLUTIONS  
84. APPROVAL OF ORDINANCES  
85. APPROVAL OF RESOLUTIONS  
86. APPROVAL OF ORDINANCES  
87. APPROVAL OF RESOLUTIONS  
88. APPROVAL OF ORDINANCES  
89. APPROVAL OF RESOLUTIONS  
90. APPROVAL OF ORDINANCES  
91. APPROVAL OF RESOLUTIONS  
92. APPROVAL OF ORDINANCES  
93. APPROVAL OF RESOLUTIONS  
94. APPROVAL OF ORDINANCES  
95. APPROVAL OF RESOLUTIONS  
96. APPROVAL OF ORDINANCES  
97. APPROVAL OF RESOLUTIONS  
98. APPROVAL OF ORDINANCES  
99. APPROVAL OF RESOLUTIONS  
100. APPROVAL OF ORDINANCES



NO  
PARKING




DO NOT  
ENTER

Do Not Enter

NO  
DOCKLESS  
SCOOTERS  
ALLOWED IN  
GARAGE

CITY OF FORT LAUDERDALE  
**PUBLIC NOTICE**  
**BOARD OF ADJUSTMENT MEETING**  
DATE: SEPTEMBER 14, 2022    TIME: 6:00 PM    CASE: PLN-BOA-22080006  
Requesting: Sec. 5-27. - Distances of establishments from church or school.  
- Requesting a Special Exception to the City's Code of Ordinance Section 5-27 to allow the service of alcoholic beverages at a Restaurant within 500 feet of a house of worship - specifically a Special Exception of 304 feet.  
LOCATION: CITY COMMISSION CHAMBERS  
CITY HALL 100 N ANDREWS AVENUE    INFORMATION: CONTACT (954) 828-6506  
<http://www.fortlauderdale.gov>

NO  
LOITERING  
SOLICITING  
PEDDLING  
HAND BILLING  
BICYCLES  
SKATEBOARDS  
ROLLERSKATES  
PROHIBITED  
VIOLATORS WILL  
BE PROSECUTED  
26-182



116



UNIFORM ADVANTAGE



RIVERWALK CENTER



**PUBLIC NOTICE**  
**BOARD OF ADJUSTMENT MEETING**  
DATE: SEPTEMBER 14, 2024 TIME: 4:00 PM CASE: ZAN-2024-23880004  
Requesting: Sec. 9.27 - Distance of establishments from church or school.  
Requesting a Special Exception to the City's Code of Ordinances Section 9.27 to allow the service of alcoholic beverages at a Restaurant within 500 feet of a house of worship - specifically a Special Exception of 200 feet.  
LOCATION: CITY COMMISSION CHAMBER CITY HALL, 100 S. RIVERWALK CENTER  
INFORMATION: CONTACT: (784) 333-4444 <http://www.hartlandcity.gov>



Ichimora

OPENING FOR DUCKS  
YOU • OUR DUCKS • IT'S A DATE  
#ICHIMORAFTL



**CITY OF FORT LAUDERDALE**  
**PUBLIC NOTICE**

**BOARD OF ADJUSTMENT MEETING**  
DATE: SEPTEMBER 14, 2022      TIME: 6:00 PM      CASE: PLN-BOA-22080006

Requesting: Sec. 5-27 - Distances of establishments from church or school.

\*Requesting a Special Exception to the City's Code of Ordinance Section 5-27 to allow the service of alcoholic beverages at a Restaurant within 500 feet of a house of worship - specifically a Special Exception of 304 feet.

LOCATION: CITY COMMISSION CHAMBERS  
CITY HALL 100 N ANDREWS AVENUE

INFORMATION: CONTACT (954) 828-4504  
<http://www.fortlauderdale.gov>



## **BOA CASE # PLN-BOA-22080006**

### **Sec. 5-27. - Distances of establishments from church or school.**

(A) Under the power and right to zone areas in which the sale of alcoholic beverages is prohibited or permitted, it is hereby established that the sale of alcoholic or intoxicating beverages under authority of a state license issued under the provisions of F.S. §§ 563.02(1)(b), 564.02(1)(b) and 565.02(1)(a) and (b), other than special licenses for hotel and restaurant bars, is prohibited in any place of business located within five hundred (500) feet from any established church, or public or private school, other than a pre-kindergarten school, nursery school or day care center, or adult education center, measured from the main normal public entrance of the alcoholic beverage establishment to the nearest point of the church or school property used as part of such facility along public thoroughfares by the shortest route of ordinary pedestrian traffic. Whenever such a state license has been lawfully procured and thereafter a church or school is established within a distance otherwise prohibited by this section, the establishment of such church or school shall not be cause for the revocation of the state license or prevent the subsequent renewal of same.

(B) For dining rooms or restaurants where the sale and service of alcoholic or intoxicating beverages is incidental to the sale and service of food and for hotels with fifty (50) rooms or more, the board of adjustment is authorized to grant special exceptions to the distance requirements as established by (a) above where the board finds that such special exception will not be contrary to the public interests. The application for a special exception and the processing and hearing upon the application shall be in accordance with section 47-31.

| Record, Permit, or Account # | Record Description                                 | Application Name                                | Record Type  | Balance | Planner Name | Street # | Dir | Street Name | Type | Opened Date | Status   |
|------------------------------|--|---|--|---------|--------------|----------|-----|-------------|------|-------------|----------|
| PLN-BOA-22080006             |  | Ichimora - Special Exception                    | Z- Board of Adjustment (BOA)                         | 0       |              | 124      | SE  |             | 1 ST | 8/5/2022    | Open     |
| BT-LIQ-22070002              |  |   | Liquor Measurement Request                           | 0       |              | 124      | SE  |             | 1 ST | 7/21/2022   | Closed   |
| BT-RLN-REN-20070376          |  | Restaurant-Lounge-Nightclub Renewal             | Restaurant - Lounge - Nightclub Business Tax Renewal | 0       |              | 124      | SE  |             | 1 ST | 7/1/2020    | Closed   |
| BL-1802136                   |  | ICHIMORA  | Restaurant - Lounge - Nightclub Business Tax Receipt | 0       |              | 124      | SE  |             | 1 ST | 5/23/2019   | Closed   |
| CE19040957                   | LIQUOR MEASUREMENT 2 COP                           | CITY OF FORT LAUDERDALE                         | Code Case  | 0       |              | 124      | SE  |             | 1 ST | 4/10/2019   | Closed   |
|                              | INTERIOR BUILDOUT (QIAO JAPANESE NOODLE)           |   |  |         |              |          |     |             |      |             |          |
|                              | ~  |   |  |         |              |          |     |             |      |             |          |
|                              | ~  |   |  |         |              |          |     |             |      |             |          |
|                              | ~  |   |  |         |              |          |     |             |      |             |          |
|                              | ~  |   |  |         |              |          |     |             |      |             |          |
|                              | ~QIAO JAPANESE NOODLE INT BUILDOUT 2402 SF/MAX CAP |   |  |         |              |          |     |             |      |             |          |
|                              | ~90  |   |  |         |              |          |     |             |      |             |          |
|                              | ~  |   |  |         |              |          |     |             |      |             |          |
|                              | ~  |   |  |         |              |          |     |             |      |             |          |
|                              | ~ER?/DR?   |   |  |         |              |          |     |             |      |             |          |
|                              | ~RECHECK MPBZ 5/25/17                              |   |  |         |              |          |     |             |      |             |          |
|                              | ~7/17/18 NOC                                       |   |  |         |              |          |     |             |      |             |          |
|                              | ~1/29/19 REV2 M,FLOOD \$0                          |   |  |         |              |          |     |             |      |             |          |
|                              | ~2/18/19 REV3 P,FLOOD \$0                          |   |  |         |              |          |     |             |      |             |          |
|                              | ~4/5/19 W-REV4 M FLOOD \$0                         |   |  |         |              |          |     |             |      |             |          |
|                              | ENGINEERS CLARIFICATION                            |   |  |         |              |          |     |             |      |             |          |
|                              | ~LETTER FOR WALK IN COOLER AND ROOFTOP UNIT.       |   |  |         |              |          |     |             |      |             |          |
| PM-17040335                  | ~ISSUED4/5/19                                      | INTERIOR BUILDOUT (QIAO JAPANESE NOODLE)        | Commercial Alteration Permit                         | 0       |              | 124      | SE  |             | 1 ST | 4/5/2017    | Complete |
|                              | MECH   |   |  |         |              |          |     |             |      |             |          |
|                              | HVAC/DUCTWORK/EXHAUST FOR BP 17040335 QIAO         | MECH HVAC/DUCTWORK/EXHAUST FOR BP 17040335 QIAO |  |         |              |          |     |             |      |             |          |
| PM-17040343                  | ~JAPANESE NOODLE BUILDOUT 02/19/19 REV3 M          |   | Mechanical HVAC New Install Permit                   | 0       |              | 124      | SE  |             | 1 ST | 4/5/2017    | Complete |
|                              | ~HOOD FOR BP 17040335 QIAO                         |   |  |         |              |          |     |             |      |             |          |
|                              | JAPANESE NOODLE                                    |   |  |         |              |          |     |             |      |             |          |
|                              | ~BUILDOUT BP 17040335                              |   |  |         |              |          |     |             |      |             |          |
|                              | ~  |   |  |         |              |          |     |             |      |             |          |
|                              | ~  |   |  |         |              |          |     |             |      |             |          |
|                              | ~  |   |  |         |              |          |     |             |      |             |          |
|                              | ~AKA 155SE 2 ST UNIT 116 ON BCPA 504210230150      |   |  |         |              |          |     |             |      |             |          |
| PM-17040346                  | ~  | HOOD FOR BP 17040335 QIAO JAPANESE NOODLE       | Mechanical Commercial Permit                         | 0       |              | 124      | SE  |             | 1 ST | 4/5/2017    | Complete |
|                              | FIRE SUPPRESSION FOR BP 17040335 QIAO JAPANESE     |   |  |         |              |          |     |             |      |             |          |
|                              | ~NOODLE BUILDOUT                                   |   |  |         |              |          |     |             |      |             |          |
|                              | ~  |   |  |         |              |          |     |             |      |             |          |
| PM-17040347                  | ~03/18/2019-REV2-F                                 | FIRE SUPPRESSION FOR BP 17040335 QIAO JAPANESE  | Fire Suppression Permit                              | 0       |              | 124      | SE  |             | 1 ST | 4/5/2017    | Complete |

|             |  |  |                              |       |        |      |                    |
|-------------|--|--|------------------------------|-------|--------|------|--------------------|
| PM-17040348 | WALK IN COOLER FOR BP<br>17040335 QIAO JAPANESE<br>~NOODLE BUILDOUT BP<br>17040335   | WALK IN COOLER FOR BP 17040335 QIAO<br>JAPANESE                              | Mechanical Commercial Permit | 0     | 124 SE | 1 ST | 4/5/2017 Complete  |
| PM-17040349 | PLUMBING FOR BP 17040335<br>QIAO JAPANESE NOODLE<br>~BUILDOUT BP 17040335<br>GAS NAT FOR BP 17040335 QIAO<br>JAPANESE NOODLE | PLUMBING FOR BP 17040335 QIAO JAPANESE<br>NOODLE                             | Plumbing Commercial Permit   | 0     | 124 SE | 1 ST | 4/5/2017 Complete  |
| PM-17040350 | GAS NAT FOR BP 17040335 QIAO<br>JAPANESE NOODLE<br>~BUILDOUT BP 17040335<br>ELECTRIC FOR BP 17040335 QIAO<br>JAPANESE NOODLE | GAS NAT FOR BP 17040335 QIAO JAPANESE<br>NOODLE                              | Plumbing Gas Permit          | 0     | 124 SE | 1 ST | 4/5/2017 Complete  |
| PM-17040351 | ~BUILDOUT BP 17040335<br>repl exhaust fan & roof<br>curbs /bp 07070215 per<br>~final inspection                              | ELECTRIC FOR BP 17040335 QIAO JAPANESE<br>NOODLE                             | Electrical Commercial Permit | 0     | 124 SE | 1 ST | 4/5/2017 Complete  |
| PM-07110045 | repl exhaust fan & roof curbs /bp 07070215 per<br>~final inspection  | repl exhaust fan & roof curbs /bp 07070215 per                               | Mechanical Commercial Permit | 0     | 124 SE | 1 ST | 11/1/2007 Complete |
| PM-07070215 | REROOF 7000 SF LOW SLOPE<br>UPGRADE FIRE SUPPRESSION<br>SYSTEM TO UL 300 WFT   | REROOF 7000 SF LOW SLOPE<br>UPGRADE FIRE SUPPRESSION SYSTEM TO UL<br>300 WFT | Re-Roof Permit               | 223.6 | 124 SE | 1 ST | 7/3/2007 Complete  |
| PM-07051562 | SYSTEM TO UL 300 WFT   | UPGRADE FIRE SUPPRESSION SYSTEM TO UL<br>300 WFT                             | Fire Suppression Permit      | 58.05 | 124 SE | 1 ST | 5/15/2007 Complete |
| FS-23051006 |  | QIAO JAPANESE NOODLES  | Fire Safety Account          | 0     | 124 SE | 1 ST | 11/25/1996 Active  |



# DEVELOPMENT SERVICES DEPARTMENT – ZONING & LANDSCAPING

## BOARD OF ADJUSTMENT (BOA) APPLICATION

Rev: 4    Revision Date: 05/03/2022 | Print Date: 05/03/2022  
I.D. Number: Z&L-BOA

### BOARD OF ADJUSTMENT (BOA) APPLICATION

- Cover:**        Deadline, Notes, and Fees
- Page 1:**       Applicant Information Sheet
- Page 2:**       Variance Request Criteria
- Page 3:**       Required Documentation & Mail Notice Requirements
- Page 4:**       Sign Notice Requirements & Affidavit
- Page 5:**       Technical Specifications

**DEADLINE:** Submittals must be received by 4:00 PM each business day. Pursuant to Section 47-24.12, the Department will review all applications to determine completeness within five (5) business days. Applicants will be notified via e-mail, if plans do not meet the submittal requirements and if changes are required.

**NOTES:** Prior to formal submittal of applications, applicants are encouraged to schedule an appointment with the Board Liaison and staff to obtain feedback regarding proposals. The meetings provide an opportunity for applicants to obtain feedback and general direction, prior to expending significant effort on preparation of submittal documents. Submit Board of Adjustment (BOA) application, fees and required documents electronically through LauderBuild <https://aca-prod.accela.com/FTL>.

**FEES:** All applications for development permits are established by the City Commission, as set forth by resolution and amended from time to time. In addition to the application fee, any additional costs incurred by the City including review by a consultant on behalf of the City, or special advertising costs shall be paid by the applicant. Any additional costs, which are unknown at the time of application, but are later incurred by the City, shall be paid by the applicant prior to the issuance of a development permit.

- Variance/Special Exception/Interpretation (Before): \$2,200
- Variance/Special Exception/Interpretation (After): \$2,800
- Variance/Special Exception/Interpretation (Before): \$650  
Residential (Homesteaded Only) Accessory Structures & Existing Non-Conforming Structures.
- Variance/Special Exception/Interpretation (After): \$850  
Residential (Homesteaded Only) Accessory Structures & Existing Non-Conforming Structures.
- Request For Continuance: \$900
- Request for Rehearing: \$300
- Rehearing Request Before The Board: \$1,150

# Page 1: BOA - Applicant Information Sheet

**INSTRUCTIONS:** The following information is requested pursuant to the City's Unified Land Development Regulations (ULDR). While the information requested in this application is the minimum required to proceed please be aware additional information may be required to fully address the variance requested. The application must be filled out accurately and completely. Please print or type and answer all questions. Indicate N/A if does not apply.

**NOTE:** To be filled out by Department

|                                   |  |
|-----------------------------------|--|
| <b>Case Number</b>                |  |
| <b>Date of complete submittal</b> |  |

**NOTE:** For purpose of identification, the **PROPERTY OWNER** is the **APPLICANT**

|                                   |   |
|-----------------------------------|---|
| <b>Property Owner's Name</b>      |   |
| <b>Property Owner's Signature</b> | If a signed agent letter is provided, no signature is required on the application by the owner. |
| Address, City, State, Zip         |   |
| E-mail Address                    |   |
| Phone Number                      |   |
| <b>Proof of Ownership</b>         | <input type="checkbox"/> Warranty Deed or <input type="checkbox"/> Tax Record                   |

**NOTE:** If **AGENT** is to represent **OWNER**, notarized letter of consent is required

|                                      |                       |
|--------------------------------------|-----------------------|
| <b>Applicant / Agent's Name</b>      |                       |
| <b>Applicant / Agent's Signature</b> | <i>Jason S. Crush</i> |
| Address, City, State, Zip            |                       |
| E-mail Address                       |                       |
| Phone Number                         |                       |
| <b>Letter of Consent Submitted</b>   |                       |

|   |   |
|---|---|
| <b>Development / Project Name</b>                               |   |
| <b>Existing / New</b>   | <u>Existing:</u> <input type="checkbox"/> 124 SE 1st Street, Unit 116, <u>New:</u> <input type="checkbox"/> |
| <b>Project Address</b>  | <u>Address:</u> 124 SE 1st Street, Unit 116, Fort Lauderdale, FL 33301                                      |
| <b>Legal Description</b>  |   |
| <b>Tax ID Folio Numbers</b><br>(For all parcels in development) |   |
| <b>Variance Request (Describe)</b>                              |   |
| <b>Applicable ULDR Sections</b>                                 |   |

|                                     |  |
|-------------------------------------|--|
| <b>Current Land Use Designation</b> |  |
| <b>Current Zoning Designation</b>   |  |
| <b>Current Use of Property</b>      |  |
| <b>Site Adjacent to Waterway</b>    | <b>Yes</b> <input type="checkbox"/> <b>No</b> <input type="checkbox"/> |

| Setbacks (indicate direction N, S, E, W) | Required | Proposed |
|--|----------|----------|
| Front                                    |          |          |
| Side                                     |          |          |
| Side                                     |          |          |
| Rear                                     |          |          |

**Page 2: Board of Adjustment (BOA) Criteria for Variance Request**

Answer All questions on this page and attach narrative.

**SPECIFIC REQUEST:** State the specific request according to the ULDR or other provisions of the Code.

See attached narrative.

**CRITERIA:** Applicant must demonstrate a unique hardship attributable to the land by proving by a preponderance of the evidence for all of the following criteria. Please answer the following criteria completely. While some criteria may seem duplicative the response should be tailored specifically to each. Per section 47-24.12, A.4,

a. Special conditions and circumstances affect the property at issue which prevent the reasonable use of such property; and

See attached narrative.

b. Circumstances which cause the special conditions are peculiar to the property at issue, or to such a small number of properties that they clearly constitute marked exceptions to other properties in the same zoning district; and:

See attached narrative.

c. Literal application of the provisions of the ULDR would deprive the applicant of a substantial property right that is enjoyed by other property owners in the same zoning district. (It shall be of no importance to this criterion that a denial of the variance sought might deny to the owner a more profitable use of the property, provided the provisions of the ULDR still allow a reasonable use of the property; and

See attached narrative.

d. The unique hardship is not self-created by the applicant or his predecessors, nor is it the result of mere disregard for, or ignorance of, the provisions of the ULDR or antecedent zoning regulations; and

See attached narrative.

e. The variance is the minimum variance that will make possible a reasonable use of the property and that the variance will be in harmony with the general purposes and intent of the ULDR and the use as varied will not be incompatible with adjoining properties or the surrounding neighborhood or otherwise detrimental to the public welfare.

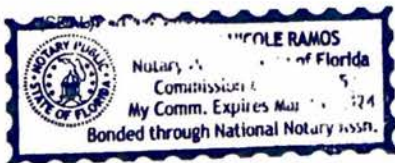
See attached narrative.

**AFFIDAVIT:** I, Jason S. Crush the Owner/Agent of said property ATTEST that I am aware of the following:

1. In order to be entitled to the relief requested in the application an affirmative vote of a majority plus one of the Board of Adjustment is required;
2. That in granting the relief requested, the Board of Adjustment is limited to the authority vested in the Board by the ULDR and that the Board may not grant the relief requested unless the applicant proves all the criteria specified in the ULDR have been met;
3. That the granting of relief by the Board does not exempt the applicant or owner of record from the responsibilities of obtaining all applicable permits or approvals as may be required by law for both new and existing structures;
4. That if the relief requested is granted by the Board, the applicant must secure a building permit to implement the relief requested within one hundred eighty (180) days of the entry of the final order or the Board, or within such lesser time as the Board may proscribe and that failure to procure the necessary permits within the time so proscribed shall render the variance or special exception null and void;
5. That if the Board denies the request for relief, then no additional application for the same or substantially the same relief may be entertained by the Board within two (2) years of the date of entry of the final order of denial.

*Jason S. Crush*  
(Signature)

SWORN TO AND SUBSCRIBED before me in the County and State above aforesaid this 5 day of August, 2022



*[Signature]*  
NOTARY PUBLIC  
MY COMMISSION EXPIRES: March 16, 2024

## Page 3: Required Documentation & Mail Notice Requirements

-Submit One (1) Completed (Digital) application submittal through "Lauderbuild" (<https://aca-prod.accela.com/>). Note: The plans and survey must be digitally signed and sealed when submitting through Lauderbuild. \* Mailing envelopes are submitted in person.

-Submit Fourteen (14) copy sets (stapled) of each item listed below and Plans at half-size scale 11"X17" & One (1) original application submittal.


**Completed application** (all pages must be filled, completed, signed and notarized, where applicable).

**Mail notification documents** (mail notification instructions at bottom of page) .

- Proof of ownership** (Broward County Property Records, warranty deed, and/or Sunbiz), including corporation documents if applicable.
- Property owners original notarized signature** and/or notarized agent letter signed by the property owner (if applicable).
- Color photographs** of the entire property and all surrounding properties, dated and labeled and identified as to orientation.
- Narrative** describing specific request and outlining ULDR sections that are applicable. Narratives must be on letterhead, dated, and with author indicated.
- Cover sheet** on plan set to state project name and table of contents.
- Current survey(s)** of property, signed and sealed, showing existing conditions; survey must be As-Built with Right-of-Way and Easement Vacations Excluded. The survey should consist of the proposed project site alone. Do not include adjacent properties or portions of lands not included in the proposed project unless specifically requested by the City.
  
- Site Plan** (a survey may be substituted if the requested variance is clearly indicated)
- Landscape Plan (if applicable)**
- Elevations (if applicable)**
- Additional Plan details as needed**

**Note:** All copy sets must be clear and legible.

**Note:** Plans must be folded to 8 ½" x 11". All non-plan documents should be 8 ½" x 11".



**MAIL NOTIFICATION:** Pursuant to Section 47-27.2 Types of Public Notice and 47-27.9 Variance, Special Exception, Temporary Non-Conforming Use, Interpretation requires the following notice:

- **MAIL NOTICE:** Mail notice shall be given to owners of land within three hundred (300) feet of the subject site ten (10) days prior to the date set for the public hearing.
  - **TAX MAP:** Applicant shall provide a tax map from the Broward County Property Appraiser of all property within a three hundred (300) foot radius, with each property clearly shown and delineated. Each property within the notice area must be numbered (by Folio ID) on the map to cross-reference with property owners notice list.
  - **PROPERTY OWNERS NOTICE LIST:** Applicant shall provide a property owner notice list with the names, property control numbers (Folio ID) and complete addresses for all property owners within the required three hundred (300) foot radius. The list shall also include all homeowners' associations, condominium associations, municipalities and counties noticed, as indicated on the tax roll.
  - **ENVELOPES:** The applicant shall provide business size (#10) envelopes with first class postage attached (stamps only, metered mail will not be accepted). Envelopes must be addressed to all property owners within the required three hundred (300) foot radius, and mailing addresses must be typed or labeled; no handwritten addresses will be accepted. The return address shall be listed on all envelopes as follows:

**City of Fort Lauderdale  
Zoning & Landscaping Division -BOA  
700 NW 19<sup>th</sup> Avenue, Fort Lauderdale, FL 33311**

- **DISTRIBUTION:** The City of Fort Lauderdale, Zoning & Landscaping Division will mail all notices prior to the public hearing meeting date, as outlined in Section 47-27.
- **To order a tax map and notice list, please email Heather Hanson at [hhanson@bcpa.net](mailto:hhanson@bcpa.net) or call 954-357-6855. You may also contact Kenny Gibbs, [kgibbs@bcpa.net](mailto:kgibbs@bcpa.net) or call 954-357-5503.**



|                               |  |                |                 |
|-------------------------------|--|----------------|-----------------|
| <b>Site Address</b>           | <b>155 SE 2 STREET, FORT LAUDERDALE FL 33301</b>   | <b>ID #</b>    | 5042 10 23 0150 |
| <b>Property Owner</b>         | CITY OF FORT LAUDERDALE  | <b>Millage</b> | 9312            |
| <b>Mailing Address</b>        | 100 N ANDREWS AVE FORT LAUDERDALE FL 33301   | <b>Use</b>     | 28-02           |
| <b>Abbr Legal Description</b> | STRANAHANS SUB LOTS 13 TO 18 BLK 14 FT LAUDERDALE 3-10 D LOTS 6 THRU 17, LESS RD R/WS AS DESC IN OR 8156/401 BLK B |                |                 |

The just values displayed below were set in compliance with **Sec. 193.011**, Fla. Stat., and include a reduction for costs of sale and other adjustments required by **Sec. 193.011(8)**.

\* 2022 values are considered "working values" and are subject to change.

| Year         | Land        | Building / Improvement | Just / Market Value | Assessed / SOH Value | Tax         |
|--------------|-------------|------------------------|---------------------|----------------------|-------------|
| <b>2022*</b> | \$9,884,630 | \$38,770,090           | \$48,654,720        | \$48,654,720         |             |
| <b>2021</b>  | \$7,116,930 | \$38,770,090           | \$45,887,020        | \$45,887,020         | \$16,791.53 |
| <b>2020</b>  | \$6,721,550 | \$38,770,090           | \$45,491,640        | \$45,491,640         | \$16,664.50 |

| 2022* Exemptions and Taxable Values by Taxing Authority |              |              |              |              |
|---|--------------|--------------|--------------|--------------|
|   | County       | School Board | Municipal    | Independent  |
| <b>Just Value</b>                                       | \$48,654,720 | \$48,654,720 | \$48,654,720 | \$48,654,720 |
| <b>Portability</b>                                      | 0            | 0            | 0            | 0            |
| <b>Assessed/SOH</b>                                     | \$48,654,720 | \$48,654,720 | \$48,654,720 | \$48,654,720 |
| <b>Homestead</b>  | 0            | 0            | 0            | 0            |
| <b>Add. Homestead</b>                                   | 0            | 0            | 0            | 0            |
| <b>Wid/Vet/Dis</b>                                      | 0            | 0            | 0            | 0            |
| <b>Senior</b>   | 0            | 0            | 0            | 0            |
| <b>Exempt Type</b> 91-93                                | \$48,168,180 | \$48,168,180 | \$48,168,180 | \$48,168,180 |
| <b>Taxable</b>  | \$486,540    | \$486,540    | \$486,540    | \$486,540    |

| Sales History |      |       |                  |
|---------------|------|-------|------------------|
| Date          | Type | Price | Book/Page or CIN |
| 5/15/1980     | QC*  |       | 8939 / 684       |
| 5/15/1980     | WD*  |       | 8939 / 682       |
|               |      |       |                  |
|               |      |       |                  |
|               |      |       |                  |

| Land Calculations                      |        |        |
|--|--------|--------|
| Price                                  | Factor | Type   |
| \$125.00                               | 79,077 | SF     |
|  |        |        |
|  |        |        |
| <b>Adj. Bldg. S.F. (Card, Sketch)</b>  |        | 353152 |
| <b>Eff./Act. Year Built: 1983/1982</b> |        |        |

\* Denotes Multi-Parcel Sale (See Deed)

| Special Assessments |      |       |       |      |      |       |       |      |
|---------------------|------|-------|-------|------|------|-------|-------|------|
| Fire                | Garb | Light | Drain | Impr | Safe | Storm | Clean | Misc |
| 03                  |      |       |       |      |      |       |       |      |
| W                   |      |       |       |      |      |       |       |      |
| 353152              |      |       |       |      |      |       |       |      |





# CITY OF FORT LAUDERDALE

DEPARTMENT OF SUSTAINABLE DEVELOPMENT • BUILDING SERVICES DIVISION

## ADDRESS VERIFICATION

CONTACT: Devon Anderson  
Phone: 954-828-5233  
Email: DAnderson@fortlauderdale.gov

PROJECT ADDRESS: 124 SE 1<sup>ST</sup> ST #116, 33301

PREVIOUS ADDRESS: 124 SE 1<sup>ST</sup> ST #116, 33301

NOTES: SPECIAL EXCEPTION

ZONING: RAC-CC


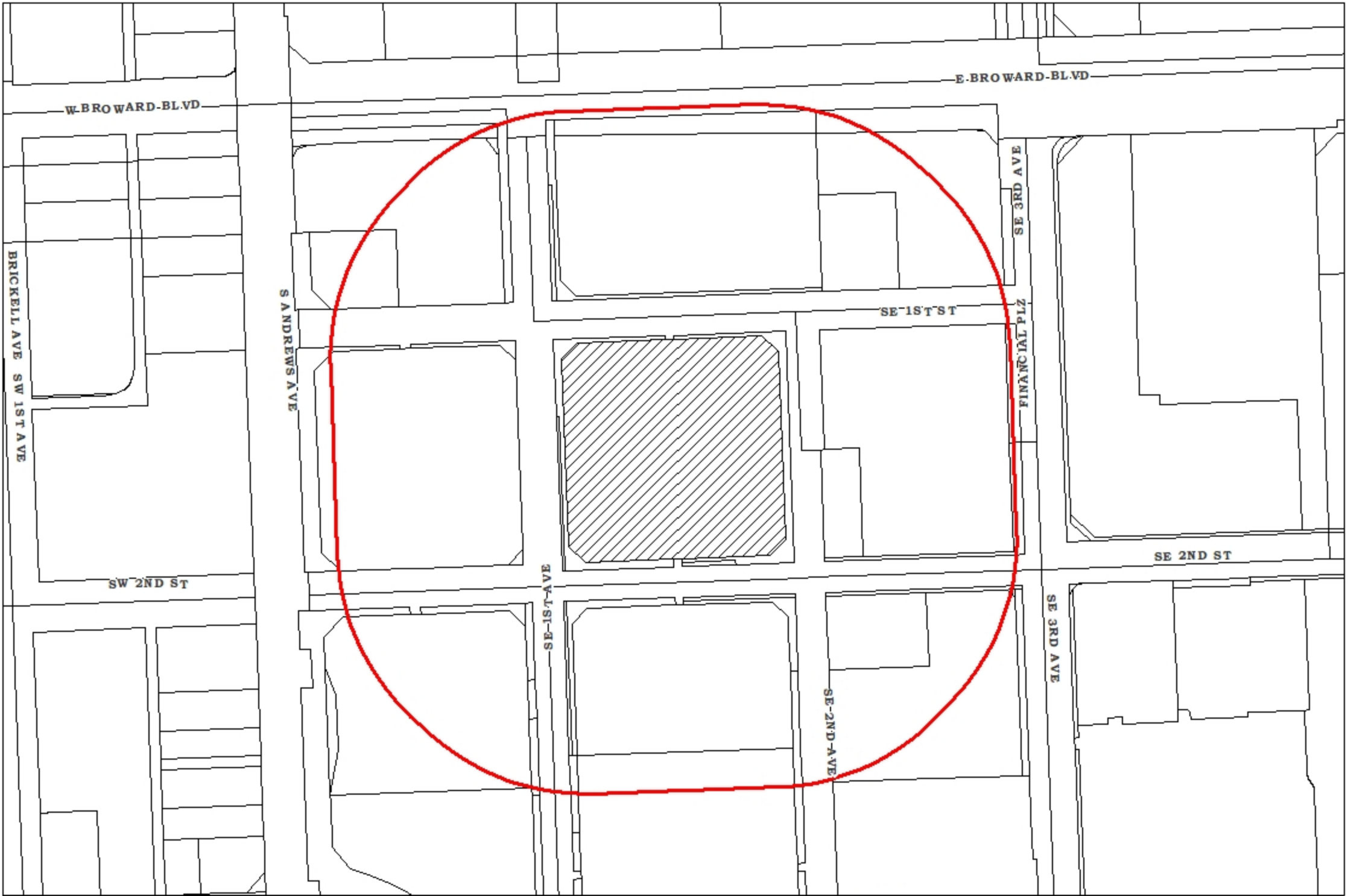
FOLIO #: 504210230150

LEGAL DESCRIPTION: STRANAHANS SUB LOTS 13 TO 18 BLK 14 FT LAUDERDALE 3-10 D LOTS 6 THRU 17, LESS RD R/WS AS DESC IN OR 8156/401 BLK B

DRC #: \_\_\_\_\_

AUTHORIZED SIGNATURE:  \_\_\_\_\_

DATE: 08/02/2022



MARTY KIAR  
BROWARD COUNTY PROPERTY APPRAISER



504210230150  
DATE OF PRINT: 08/02/2022

| FOLIO_NUMB   | NAME_LINE_                       |
|--------------|----------------------------------|
| 504210015080 | CITY OF FORT LAUDERDALE          |
| 504210015960 | FLORIDA DEPT OF TRANSPORTATION   |
| 504210050010 | FIRST UNITED METHODIST CHURCH    |
| 504210050020 | PUBLIC LAND                      |
| 504210060020 | BANYAN STREET/GAP                |
| 504210060022 | FLORIDA DEPT OF TRANSPORTATION   |
| 504210060030 | STOCKBRIDGE 110 EAST BROWARD LLC |
| 504210060040 | CITY OF FORT LAUDERDALE          |
| 504210060050 | CITY OF FORT LAUDERDALE          |
| 504210060120 | BANYAN STREET/GAP                |
| 504210230010 | BROWARD COUNTY                   |
| 504210230020 | CITY OF FORT LAUDERDALE          |
| 504210230030 | CITY OF FORT LAUDERDALE          |
| 504210230140 | DAGUR INVESTMENTS LLC            |
| 504210230150 | CITY OF FORT LAUDERDALE          |
| 504210230240 | CITY OF FORT LAUDERDALE          |
| 504210230241 | FLORIDA DEPT OF TRANSPORTATION   |
| 504210230242 | PUBLIC LAND                      |
| 504210230243 | FLORIDA DEPT OF TRANSPORTATION   |
| 504210230250 | FT LAUDERDALE WOMANS CLUB        |
| 504210330120 | CITY OF FORT LAUDERDALE          |
| 504210330130 | CITY OF FORT LAUDERDALE          |
| 504210330150 | CITY OF FORT LAUDERDALE          |
| 504210330160 | CITY OF FORT LAUDERDALE          |
| 504210330170 | CITY OF FORT LAUDERDALE          |
| 504210330220 | 212 PARTNERS LLC                 |
| 504210330280 | 212 PARTNERS LLC                 |
| 504210960010 | TIITF/STATE OF FLORIDA           |
| 504210BG0010 | 770 FT LAUDERDALE LLC            |
| 504210BG0020 | 770 FT LAUDERDALE LLC            |
| 504210BG0030 | 770 FT LAUDERDALE LLC            |
| 504210BG0040 | CONSERVATION HEALTH SERVICES LLC |
| 504210BG0050 | GLOBAL ENTERPRISE HOLDINGS       |
| 504210BG0060 | GRUPPO IMMOBILIARE LLC           |
| 504210BG0070 | ISM PROPERTIES SECOND LLC        |
| 504210BG0080 | AMUCO TRADING LLC                |
| 504210BG0090 | ISM PROPERTIES NORTH LLC         |
| 504210BG0100 | ISM PROPERTIES NORTH LLC         |
| 504210BG0110 | ISM PROPERTIES NORTH LLC         |
| 504210BG0120 | ISM PROPERTIES NORTH LLC         |
| 504210BG0130 | MUSEUM PLAZA PARTNERS LLC        |
| 504210BG0140 | MUSEUM PLAZA PARTNERS LLC        |
| 504210BG0150 | MUSEUM PLAZA PARTNERS LLC        |
| 504210BG0160 | MUSEUM PLAZA PARTNERS LLC        |
| 504210BG0170 | MUSEUM PLAZA BUSINESS CENTER LLC |
| 504210BG0171 | SUNG HOLDINGS LLC                |

504210BG0180 WILLIAM RUGGIERO P A  
504210BG0190 NUTRUVIA HOLDINGS LLC  
504210BG0200 K & J LAS OLAS INVESTMENTS LLC  
504210BG0210 WILLIAM C RUGGIERO PA  
504210BG0211 G & G INSURANCE ADJUSTERS INC  
504210BG0220 MAIN ASSETS CORP  
504210BG0230 KEITH M POLIAKOFF PA  
504210BG0240 SEAHAWK INVESTMENTS LLC  
504210BG0250 WILLIAM C RUGGIERO P A  
504210BG0260 ML HOLDINGS GROUP LLC  
504210BG0270 KEITH M POLIAKOFF PA  
504210BG0280 WILLIAM C RUGGIERO PA  
504210BG0290 KS & D PROPERTY HOLDINGS  
504210BG0300 KS & D PROPERTY HOLDINGS LLC  
504210BG0310 KS & D PROPERTY HOLDINGS LLC  
504210BG0320 KS & D PROPERTY HOLDINGS LLC  
504210BG0330 200 SOUTH ANDREWS LLC  
504210BG0340 200 SOUTH ANDREWS LLC  
504210BG0350 200 SOUTH ANDREWS LLC  
504210BG0360 200 SOUTH ANDREWS LLC  
504210BG0370 NRI PLAZA LLC  
504210BG0380 NRI PLAZA LLC  
504210BG0390 NRI PLAZA LLC  
504210BG0400 NRI PLAZA LLC  
504210BG0410 NRI PLAZA LLC  
504210BG0420 NRI PLAZA LLC  
504210BG0430 NRI PLAZA LLC  
504210BG0440 NRI PLAZA LLC

NAME\_LINE1

OFFICE OF RIGHT OF WAY  
OF FORT LAUDERDALE INC  
% CITY OF FORT LAUDERDALE  
200 EAST BROWARD OWNER LLC  
OFFICE OF RIGHT OF WAY  
(BLDG)%STOCKBRIDGE VALUE FUND

200 EAST BROWARD OWNER LLC  
BOARD OF COUNTY COMMISSIONERS

OFFICE OF RIGHT OF WAY  
% CITY OF FORT LAUDERDALE  
OFFICE OF RIGHT OF WAY

% FLA BOARD OF REGENTS  
% SERBER & ASSOCIATES PA  
% SERBER & ASSOCIATES PA  
% SERBER & ASSOCIATES PA

USA LLC

%ANTONIO F DE FILIPPO

| ADDRESS_LI                    | CITY            | ST/ZIP   |
|-------------------------------|-----------------|----------|
| 100 N ANDREWS AVE             | FORT LAUDERDALE | FL 33301 |
| 3400 W COMMERCIAL BLVD        | FORT LAUDERDALE | FL 33309 |
| 101 SE 3 AVE                  | FORT LAUDERDALE | FL 33301 |
| 100 N ANDREWS AVE             | FORT LAUDERDALE | FL 33301 |
| 80 SW 8 ST STE 2200           | MIAMI           | FL 33130 |
| 3400 W COMMERCIAL BLVD        | FORT LAUDERDALE | FL 33309 |
| 4 EMBARCADERO CENTER STE 3300 | SAN FRANCISCO   | CA 94111 |
| 100 N ANDREWS AVE             | FORT LAUDERDALE | FL 33301 |
| 100 N ANDREWS AVE             | FORT LAUDERDALE | FL 33301 |
| 80 SW 8 ST STE 2200           | MIAMI           | FL 33130 |
| 115 S ANDREWS AVE RM 501-RP   | FORT LAUDERDALE | FL 33301 |
| 100 N ANDREWS AVE             | FORT LAUDERDALE | FL 33301 |
| 100 N ANDREWS AVE             | FORT LAUDERDALE | FL 33301 |
| PO BOX 2506                   | FORT LAUDERDALE | FL 33303 |
| 100 N ANDREWS AVE             | FORT LAUDERDALE | FL 33301 |
| 100 N ANDREWS AVE             | FORT LAUDERDALE | FL 33301 |
| 3400 W COMMERCIAL BLVD        | FORT LAUDERDALE | FL 33309 |
| 100 N ANDREWS AVE             | FORT LAUDERDALE | FL 33301 |
| 3400 W COMMERCIAL BLVD        | FORT LAUDERDALE | FL 33309 |
| 1322 SE 17 ST                 | FORT LAUDERDALE | FL 33316 |
| 100 N ANDREWS AVE             | FORT LAUDERDALE | FL 33301 |
| 100 N ANDREWS AVE             | FORT LAUDERDALE | FL 33301 |
| 100 N ANDREWS AVE             | FORT LAUDERDALE | FL 33301 |
| 100 N ANDREWS AVE             | FORT LAUDERDALE | FL 33301 |
| 100 N ANDREWS AVE             | FORT LAUDERDALE | FL 33301 |
| 301 LAS OLAS BLVD             | FORT LAUDERDALE | FL 33301 |
| 301 E LAS OLAS BLVD           | FORT LAUDERDALE | FL 33301 |
| 3900 COMMONWEALTH BLVD        | TALLAHASSEE     | FL 32399 |
| 2875 NE 191 ST #801           | AVENTURA        | FL 33180 |
| 2875 NE 191 ST #801           | AVENTURA        | FL 33180 |
| 2875 NE 191 ST #801           | AVENTURA        | FL 33180 |
| 292 CONSERVATION DR           | WESTON          | FL 33327 |
| 200 S ANDREWS AVE #RA         | FORT LAUDERDALE | FL 33301 |
| 200 S ANDREWS AVE #100        | FORT LAUDERDALE | FL 33301 |
| 2450 HOLLYWOOD BLVD STE 506   | HOLLYWOOD       | FL 33020 |
| 200 S ANDREWS AVE SUITE 200   | FORT LAUDERDALE | FL 33301 |
| 2450 HOLLYWOOD BLVD STE 506   | HOLLYWOOD       | FL 33020 |
| 2450 HOLLYWOOD BLVD STE 506   | HOLLYWOOD       | FL 33020 |
| 2450 HOLLYWOOD BLVD STE 506   | HOLLYWOOD       | FL 33020 |
| 2450 HOLLYWOOD BLVD STE 506   | HOLLYWOOD       | FL 33020 |
| 845 NE 79 ST                  | MIAMI           | FL 33138 |
| 845 NE 79 ST                  | MIAMI           | FL 33138 |
| 845 NE 79 ST                  | MIAMI           | FL 33138 |
| 845 NE 79 ST                  | MIAMI           | FL 33138 |
| 200 S ANDREWS AVE #504        | FORT LAUDERDALE | FL 33301 |
| 200 S ANDREW AVE #503         | FORT LAUDERDALE | FL 33301 |





| ADDRESS__1      |         | LEGAL_LINE                       |
|-----------------|---------|----------------------------------|
| FORT LAUDERDALE | FL33301 | FT LAUDERDALE B-40 D E 10 LOT 18 |
| FORT LAUDERDALE | FL33309 | 1-50-42                          |
| FORT LAUDERDALE | FL33301 | A RESUB LOTS 18 TO 23 BLK B      |
| FORT LAUDERDALE | FL33301 | A RESUB LOTS 18 TO 23 BLK B      |
| MIAMI           | FL33130 | SPERRYS SUB BLK C STRANAHANS     |
| FORT LAUDERDALE | FL33309 | SPERRYS SUB BLK C STRANAHANS SUB |
| SAN FRANCISCO   | CA94111 | SPERRYS SUB BLK C STRANAHANS SUB |
| FORT LAUDERDALE | FL33301 | SPERRYS SUB BLK C STRANAHANS SUB |
| FORT LAUDERDALE | FL33301 | SPERRYS SUB BLK C STRANAHANS SUB |
| MIAMI           | FL33130 | SPERRYS SUB BLK C STRANAHANS SUB |
| FORT LAUDERDALE | FL33301 | STRANAHANS SUB LOTS 13 TO 18     |
| FORT LAUDERDALE | FL33301 | STRANAHANS SUB LOTS 13 TO 18 BLK |
| FORT LAUDERDALE | FL33301 | STRANAHANS SUB LOTS 13 TO 18 BLK |
| FORT LAUDERDALE | FL33303 | STRANAHANS SUB LOTS 13 TO 18     |
| FORT LAUDERDALE | FL33301 | STRANAHANS SUB LOTS 13 TO 18     |
| FORT LAUDERDALE | FL33301 | STRANAHANS SUB LOTS 13 TO 18 BLK |
| FORT LAUDERDALE | FL33309 | STRANAHANS SUB LOTS 13 TO 18 BLK |
| FORT LAUDERDALE | FL33301 | STRANAHANS SUB LOTS 13 TO 18 BLK |
| FORT LAUDERDALE | FL33309 | STRANAHANS SUB LOTS 13 TO 18 BLK |
| FORT LAUDERDALE | FL33316 | STRANAHANS SUB LOTS 13 TO 18     |
| FORT LAUDERDALE | FL33301 | EVA A OLIVER SUB BLK 28          |
| FORT LAUDERDALE | FL33301 | EVA OLIVER SUB BLK 28            |
| FORT LAUDERDALE | FL33301 | EVA A OLIVER SUB BLK 28          |
| FORT LAUDERDALE | FL33301 | EVA A OLIVER SUB BLK 28 FT       |
| FORT LAUDERDALE | FL33301 | EVA A OLIVER SUB BLK 28 FT       |
| FORT LAUDERDALE | FL33301 | EVA A OLIVER SUB BLK 28          |
| FORT LAUDERDALE | FL33301 | EVA A OLIVER SUB BLK 28          |
| TALLAHASSEE     | FL32399 | GOVERNORS CLUB PLAT 152-5 B      |
| AVENTURA        | FL33180 | MUSEUM PLAZA COMMERCIAL CONDO    |
| AVENTURA        | FL33180 | MUSEUM PLAZA COMMERCIAL CONDO    |
| AVENTURA        | FL33180 | MUSEUM PLAZA COMMERCIAL CONDO    |
| WESTON          | FL33327 | MUSEUM PLAZA COMMERCIAL CONDO    |
| FORT LAUDERDALE | FL33301 | MUSEUM PLAZA COMMERCIAL CONDO    |
| FORT LAUDERDALE | FL33301 | MUSEUM PLAZA COMMERCIAL CONDO    |
| HOLLYWOOD       | FL33020 | MUSEUM PLAZA COMMERCIAL CONDO    |
| FORT LAUDERDALE | FL33301 | MUSEUM PLAZA COMMERCIAL CONDO    |
| HOLLYWOOD       | FL33020 | MUSEUM PLAZA COMMERCIAL CONDO    |
| HOLLYWOOD       | FL33020 | MUSEUM PLAZA COMMERCIAL CONDO    |
| HOLLYWOOD       | FL33020 | MUSEUM PLAZA COMMERCIAL CONDO    |
| HOLLYWOOD       | FL33020 | MUSEUM PLAZA COMMERCIAL CONDO    |
| MIAMI           | FL33138 | MUSEUM PLAZA COMMERCIAL CONDO    |
| MIAMI           | FL33138 | MUSEUM PLAZA COMMERCIAL CONDO    |
| MIAMI           | FL33138 | MUSEUM PLAZA COMMERCIAL CONDO    |
| MIAMI           | FL33138 | MUSEUM PLAZA COMMERCIAL CONDO    |
| FORT LAUDERDALE | FL33301 | MUSEUM PLAZA COMMERCIAL CONDO    |
| FORT LAUDERDALE | FL33301 | MUSEUM PLAZA COMMERCIAL CONDO    |





|                      |                          |
|----------------------|--------------------------|
| UNIT 5-B (AKA 502)   | PER CDO BK/PG: 41907/694 |
| UNIT 5-C (AKA 501)   | PER CDO BK/PG: 41907/694 |
| UNIT 5-D (AKA 500)   | PER CDO BK/PG: 41907/694 |
| UNIT 6-A (AKA 604)   | PER CDO BK/PG: 41907/694 |
| UNIT 6-A1(603)       | PER CDO BK/PG: 41907/694 |
| UNIT 6-B (AKA 602)   | PER CDO BK/PG: 41907/694 |
| UNIT 6-C (AKA 601)   | PER CDO BK/PG: 41907/694 |
| UNIT 6-D (AKA 600)   | PER CDO BK/PG: 41907/694 |
| UNIT 7-A (AKA 703)   | PER CDO BK/PG: 41907/694 |
| UNIT 7-B (AKA 702)   | PER CDO BK/PG: 41907/694 |
| UNIT 7-C (AKA 701)   | PER CDO BK/PG: 41907/694 |
| UNIT 7-D (AKA 700)   | PER CDO BK/PG: 41907/694 |
| UNIT 8-A (AKA 803)   | PER CDO BK/PG: 41907/694 |
| UNIT 8-B (AKA 802)   | PER CDO BK/PG: 41907/694 |
| UNIT 8-C (AKA 801)   | PER CDO BK/PG: 41907/694 |
| UNIT 8-D (AKA 800)   | PER CDO BK/PG: 41907/694 |
| UNIT 9-A (AKA 903)   | PER CDO BK/PG: 41907/694 |
| UNIT 9-B (AKA 902)   | PER CDO BK/PG: 41907/694 |
| UNIT 9-C (AKA 901)   | PER CDO BK/PG: 41907/694 |
| UNIT 9-D (AKA 900)   | PER CDO BK/PG: 41907/694 |
| UNIT 10-A (AKA 1003) | PER CDO BK/PG: 41907/694 |
| UNIT 10-B (AKA 1002) | PER CDO BK/PG: 41907/694 |
| UNIT 10-C (AKA 1001) | PER CDO BK/PG: 41907/694 |
| UNIT 10-D (AKA 1000) | PER CDO BK/PG: 41907/694 |
| UNIT 11-A (AKA 1103) | PER CDO BK/PG: 41907/694 |
| UNIT 11-B (AKA 1102) | PER CDO BK/PG: 41907/694 |
| UNIT 11-C (AKA 1101) | PER CDO BK/PG: 41907/694 |
| UNIT 11-D (AKA 1100) | PER CDO BK/PG: 41907/694 |

LEGAL\_LI\_3

POR BLK 27 AND A POR OF LOTS 1-3  
SEC 10,AS PER MISC MB 8-167  
21 LESS E 15 FOR ST,22,23  
PUBLIC PER PLAT  
LOTS 20 & 21,22 LESS E 15 FOR  
LOT 5, N 110 TO POB,E 235, S  
OF LOT 18 DESC AS COMM SE COR OF  
IN OR 9464/20  
LOT 17,W 345,N 150,W 5,N 85,E 10

POB,NWLY 28.25,WLY 5 FT S OF THE  
BLK A,E 47.95,NW 35.32,N 235,NE  
BLK B,N 300,W 145.14,S 5,E  
WITH S1/2 OF PT OF VAC'D ALLEY  
AS DESC IN OR 8156/401 BLK B  
WOMANS CLUB,LESS POR OF BLK D  
NE1/4 OF SEC 10 E 688.87,S 35 TO  
PG 40,LESS ANDREWS AVE R/W PER  
MAP 8-167 B  
E & W,LESS PT DESC IN OR  
ALLEY LYING BETWEEN SAID LOTS  
NLY 35 TO POB, NLY & WLY ALG ARC  
OF VAC ALLEY LYING BET & ADJ  
28,TOG WITH W 10 OF LOT 12 BLK  
LOT 18 BLK 28,E 4.50 TO POB,N  
W1/2 VAC ALLEY LYING E OF SAID  
W1/2 VAC ALLEY LYING E OF SAID

LEGAL\_LI\_4

OF BISHOP'S SUBDIVISION OF LOTS  
LESS E 15 FOR ST TOG WITH 10  
ST,LESS POR FOR MAINT R/W  
52.99,NW 28.76, WLY 214.82, N  
LOT 17,N 5 TO POB & PT ON N  
S 210.04,SE 28.26,E 320.04,S 5

N/L FOR 215.94,SWLY 35.39,S 23  
35.39,E 86.93,N 5,W 134.98,S 290  
115.18,SE 28.25,S 245,SW 28.31,  
LYING N OF LOT 5 BLK B  
DESC AS COMM NW COR OF NE1/4 OF  
POB,SE 21.15,ELY 107.18.ELY  
MISC MAP 3-45  
8304/556 FOR RD R/W  
DIST 23.56, E 15, S 15 TO POB  
TO SAID LOTS PER OR 8261/229,  
28,TOG WITH POR OF BLK 28,S 140  
200,E 140.64,S 10,W 115.10,SW  
LOTS & LOT 31 LESS S 3.47,33,35,  
LOTS



LEGAL\_LI\_5

11 AND 12,BLK 27 1-101 D

VAC ALLEY LYING S OF & ADJ TO

DESC IN MISC MAP 8-167 B

29.40 TO POB

R/W/L OF SE 1 ST,W 320.06,NWLY

TO POB

FT E OF W/L FOR 235,SELY 35.32,  
TO POB,TOG WITH BEG NE COR BLK A  
W 115.10,S 4.50,E 70,S 5.50,E

SEC 10 E 688.87,S 35 TO POB,SE  
158.16,N 19.33,W 266.78 TO POB

LESS RD R/WS PER ORS 8156/401 &  
AS:BEG NE COR LOT 6 BLK 28,S 140  
28.31,S 169.96,W 5.50 TO POB,TOG  
37 & 39 LESS N 5 & LESS R/W DESC

LEGAL\_LI\_6

AKA: PARCEL 4

LOTS 18 & 19,TOG WITH STRANAHANS

28.26,N 188.02 TO PT ON S R/W/L

ELY 215.99,NELY 28.31,NLY  
W 134.98,S 5,E 115.02,SE 28.25,N  
75.14 TO POB,TOG WITH BEG NW COR

21.15,ELY 107.17,ELY 158.16,N

8219/585,LESS RD R/WS BLK 28  
W 300.28,N 140,E 10,S 95.05,SE  
WITH POR OF BLK 28 DESC AS:BEG  
IN OR 2476/590, OR 667/9 & TOG





LEGAL\_LI\_7

LEGAL\_LI\_8

SUB LOTS 13 TO 18 BLK 14 FT

LAUDERDALE 3-10 D, LOT 1 LESS FOR

OF BROW BLVD & P/C, SELY AN ARC

DIST OF 340.10, S ALG E/L OF LOT

245 TO POB

24.96 TO POB, TOG WITH BEG SE COR  
BLK B, E 145.14, S 5, W 115.10, SW

BLK A, N 20.04, SW 28.31, E 20.04  
28.31, S 245, SE 28.25, E 115.18, S

19.22, W 266.78 TO POB, LESS POR

FOR R/W DESC IN MISC MAP BOOK 3

35.32, E 230.28, NE 35.39, N 94.95,  
SE COR LOT 23 BLK 28, N 95, W  
WITH E1/2 OF VAC ALLEY LYING W

E 10 TO POB  
145.14, S 5, E 115.18, SE 28.25, S  
OF SAID LOTS



LEGAL\_LI\_9

LEGAL\_L\_10

STS,LOTS 2 THRU 4 LESS R/W FOR

SE 2 ST

6 FOR 80.60 TO PT ON N/L OF LOT

18,ELY 1 INCH,S 120,WLY 1 INCH

TO POB

10,W 141.14,N 200,W 4,N 100 TO

AKA: PARCEL 1

POB

PG 40,LESS POR FOR MAINT R/W

DESC IN MISC MAP 8-167 B

70.04,E 10 TO POB,TOG WITH W 10

OF LOTS 14 AND 16 BLK 28



LEGAL\_L\_11

LEGAL\_L\_12

TO POB

AKA: PARCEL 2



## LEGAL\_L\_13

| ZIP4 | MILL/US    | USI | MA/C | JUST_LAND | JUST_BUILD | JUST_OTHE |
|------|------------|-----|------|-----------|------------|-----------|
|      | 9312 94    | 02  |      | 20510     | 0          | 0         |
| 3421 | 9312 94    | 02  |      | 115940    | 0          | 0         |
| 1920 | 9312 71 01 | 02  |      | 6775650   | 6121820    | 0         |
|      | 9312 94    | 02  |      | 7810      | 0          | 0         |
|      | 9312 18 02 | 02  |      | 3691170   | 74329870   | 0         |
| 3421 | 9312 94    | 02  |      | 3850      | 0          | 0         |
|      | 9312 18 03 | 02  |      | 7277450   | 44083100   | 0         |
|      | 9312 94    | 02  |      | 4270      | 0          | 0         |
|      | 9312 94    | 02  |      | 1830      | 0          | 0         |
|      | 9312 28 02 | 02  |      | 1561250   | 2856000    | 0         |
| 1801 | 9312 86 02 | 02  |      | 7701750   | 31646960   | 0         |
|      | 9312 94    | 02  |      | 4470      | 0          | 0         |
|      | 9312 94    | 02  |      | 4830      | 0          | 0         |
|      | 9312 72 01 | 02  |      | 734690    | 835810     | 0         |
|      | 9312 28 02 | 02  |      | 9884630   | 38770090   | 0         |
|      | 9312 82 04 | 02  |      | 4586820   | 23660      | 0         |
| 3421 | 9312 94    | 02  |      | 2600      | 0          | 0         |
|      | 9312 94    | 02  |      | 3930      | 0          | 0         |
| 3421 | 9312 94    | 02  |      | 140       | 0          | 0         |
| 1708 | 9312 77 01 | 02  |      | 1137150   | 233750     | 0         |
|      | 9312 94    | 02  |      | 650       | 0          | 0         |
|      | 9312 94    | 02  |      | 20        | 0          | 0         |
|      | 9312 28 02 | 02  |      | 6607500   | 33490610   | 0         |
|      | 9312 94    | 02  |      | 6020      | 0          | 0         |
|      | 9312 94    | 02  |      | 2740      | 0          | 0         |
| 0100 | 9312 03 03 | 02  |      | 8190000   | 119177760  | 0         |
| 0100 | 0312 03 03 | 02  |      | 2162130   | 19961360   | 0         |
| 6575 | 9312 86 02 | 02  |      | 8145900   | 17860670   | 0         |
|      | 9312 19    | 03  |      | 79370     | 714330     | 0         |
|      | 9312 19    | 03  |      | 65080     | 585740     | 0         |
|      | 9312 19    | 03  |      | 40060     | 360500     | 0         |
|      | 9312 19    | 03  |      | 43040     | 387380     | 0         |
|      | 9312 19    | 03  |      | 46680     | 420110     | 0         |
|      | 9312 19    | 03  |      | 101250    | 911260     | 0         |
| 6626 | 9312 19    | 03  |      | 117290    | 1055620    | 0         |
|      | 9312 19    | 03  |      | 115400    | 1038640    | 0         |
| 6626 | 9312 19    | 03  |      | 94840     | 853520     | 0         |
| 6626 | 9312 19    | 03  |      | 76630     | 689670     | 0         |
| 6626 | 9312 19    | 03  |      | 60050     | 540440     | 0         |
| 6626 | 9312 19    | 03  |      | 77250     | 695250     | 0         |
|      | 9312 19    | 03  |      | 97940     | 881480     | 0         |
|      | 9312 19    | 03  |      | 78200     | 703760     | 0         |
|      | 9312 19    | 03  |      | 59890     | 539020     | 0         |
|      | 9312 19    | 03  |      | 78000     | 702010     | 0         |
|      | 9312 19    | 03  |      | 43710     | 393410     | 0         |
|      | 9312 19    | 03  |      | 64010     | 576090     | 0         |

|      |      |    |    |        |         |   |
|------|------|----|----|--------|---------|---|
|      | 9312 | 19 | 03 | 56810  | 511310  | 0 |
| 3611 | 9312 | 19 | 03 | 80800  | 727190  | 0 |
|      | 9312 | 19 | 03 | 81990  | 737880  | 0 |
|      | 9312 | 19 | 03 | 48940  | 440420  | 0 |
|      | 9312 | 19 | 03 | 48670  | 438040  | 0 |
| 1212 | 9312 | 19 | 03 | 87550  | 787910  | 0 |
|      | 9312 | 19 | 03 | 57530  | 517750  | 0 |
| 2066 | 9312 | 19 | 03 | 80810  | 727250  | 0 |
|      | 9312 | 19 | 03 | 101090 | 909800  | 0 |
|      | 9312 | 19 | 03 | 83930  | 755340  | 0 |
|      | 9312 | 19 | 03 | 67880  | 610880  | 0 |
|      | 9312 | 19 | 03 | 64830  | 583490  | 0 |
|      | 9312 | 19 | 03 | 101870 | 916850  | 0 |
|      | 9312 | 19 | 03 | 80030  | 720300  | 0 |
|      | 9312 | 19 | 03 | 59440  | 534920  | 0 |
|      | 9312 | 19 | 03 | 83620  | 752580  | 0 |
|      | 9312 | 19 | 03 | 104320 | 938840  | 0 |
|      | 9312 | 19 | 03 | 71330  | 641960  | 0 |
|      | 9312 | 19 | 03 | 69170  | 622560  | 0 |
|      | 9312 | 19 | 03 | 84480  | 760320  | 0 |
| 1287 | 9312 | 19 | 03 | 103950 | 935570  | 0 |
| 1287 | 9312 | 19 | 03 | 78100  | 702870  | 0 |
| 1287 | 9312 | 19 | 03 | 66590  | 599330  | 0 |
| 1287 | 9312 | 19 | 03 | 85310  | 767820  | 0 |
| 1287 | 9312 | 19 | 03 | 140040 | 1260330 | 0 |
| 1287 | 9312 | 19 | 03 | 47440  | 426930  | 0 |
| 1287 | 9312 | 19 | 03 | 66170  | 595520  | 0 |
| 1287 | 9312 | 19 | 03 | 85560  | 770010  | 0 |



| LY_JUSTVAL | LY_SOHL | LY_SOHB | PREV_SOH | NEW_SOH   | NEW_SB_SC | HE1_AMOU | HE2_AMOU | WVD_AMO |
|------------|---------|---------|----------|-----------|-----------|----------|----------|---------|
| 20510      | 0       | 0       | 20510    | 20510     | 20510     | 0        | 0        | 0       |
| 115940     | 0       | 0       | 115940   | 115940    | 115940    | 0        | 0        | 0       |
| 6978600    | 0       | 0       | 6978600  | 7676460   | 12897470  | 0        | 0        | 0       |
| 7810       | 0       | 0       | 7810     | 7810      | 7810      | 0        | 0        | 0       |
| 75020230   | 0       | 0       | 75020230 | 78021040  | 78021040  | 0        | 0        | 0       |
| 3850       | 0       | 0       | 3850     | 3850      | 3850      | 0        | 0        | 0       |
| 48501770   | 0       | 0       | 47960000 | 51360550  | 51360550  | 0        | 0        | 0       |
| 4270       | 0       | 0       | 4270     | 4270      | 4270      | 0        | 0        | 0       |
| 1830       | 0       | 0       | 1830     | 1830      | 1830      | 0        | 0        | 0       |
| 3980100    | 0       | 0       | 3980100  | 4378110   | 4417250   | 0        | 0        | 0       |
| 64554340   | 0       | 0       | 64554340 | 39348710  | 39348710  | 0        | 0        | 0       |
| 4470       | 0       | 0       | 4470     | 4470      | 4470      | 0        | 0        | 0       |
| 4830       | 0       | 0       | 4830     | 4830      | 4830      | 0        | 0        | 0       |
| 1100200    | 0       | 0       | 1100200  | 1210220   | 1570500   | 0        | 0        | 0       |
| 45887020   | 0       | 0       | 45887020 | 48654720  | 48654720  | 0        | 0        | 0       |
| 3299960    | 0       | 0       | 3237970  | 3561760   | 4610480   | 0        | 0        | 0       |
| 2600       | 0       | 0       | 2600     | 2600      | 2600      | 0        | 0        | 0       |
| 3930       | 0       | 0       | 3930     | 3930      | 3930      | 0        | 0        | 0       |
| 140        | 0       | 0       | 140      | 140       | 140       | 0        | 0        | 0       |
| 1591200    | 0       | 0       | 1591200  | 1370900   | 1370900   | 0        | 0        | 0       |
| 650        | 0       | 0       | 650      | 650       | 650       | 0        | 0        | 0       |
| 20         | 0       | 0       | 20       | 20        | 20        | 0        | 0        | 0       |
| 38248010   | 0       | 0       | 38248010 | 40098110  | 40098110  | 0        | 0        | 0       |
| 6020       | 0       | 0       | 6020     | 6020      | 6020      | 0        | 0        | 0       |
| 2740       | 0       | 0       | 2740     | 2740      | 2740      | 0        | 0        | 0       |
| 8190000    | 0       | 0       | 8190000  | 127367760 | 127367760 | 0        | 0        | 0       |
| 2162130    | 0       | 0       | 2162130  | 22123490  | 22123490  | 0        | 0        | 0       |
| 22903370   | 0       | 0       | 15979290 | 17577210  | 26006570  | 0        | 0        | 0       |
| 858680     | 0       | 0       | 858680   | 793700    | 793700    | 0        | 0        | 0       |
| 704100     | 0       | 0       | 704100   | 650820    | 650820    | 0        | 0        | 0       |
| 433340     | 0       | 0       | 433340   | 400560    | 400560    | 0        | 0        | 0       |
| 465670     | 0       | 0       | 465100   | 430420    | 430420    | 0        | 0        | 0       |
| 505000     | 0       | 0       | 505000   | 466790    | 466790    | 0        | 0        | 0       |
| 1095400    | 0       | 0       | 1095400  | 1012510   | 1012510   | 0        | 0        | 0       |
| 1268930    | 0       | 0       | 1268930  | 1172910   | 1172910   | 0        | 0        | 0       |
| 1248520    | 0       | 0       | 1248520  | 1154040   | 1154040   | 0        | 0        | 0       |
| 1025990    | 0       | 0       | 1025990  | 948360    | 948360    | 0        | 0        | 0       |
| 829020     | 0       | 0       | 829020   | 766300    | 766300    | 0        | 0        | 0       |
| 649660     | 0       | 0       | 649660   | 600490    | 600490    | 0        | 0        | 0       |
| 835740     | 0       | 0       | 835740   | 772500    | 772500    | 0        | 0        | 0       |
| 879480     | 0       | 0       | 721600   | 793760    | 979420    | 0        | 0        | 0       |
| 702160     | 0       | 0       | 547800   | 602580    | 781960    | 0        | 0        | 0       |
| 537780     | 0       | 0       | 419100   | 461010    | 598910    | 0        | 0        | 0       |
| 700410     | 0       | 0       | 545600   | 600160    | 780010    | 0        | 0        | 0       |
| 472910     | 0       | 0       | 472910   | 437120    | 437120    | 0        | 0        | 0       |
| 692500     | 0       | 0       | 692500   | 640100    | 640100    | 0        | 0        | 0       |

|         |   |   |         |         |         |   |   |   |
|---------|---|---|---------|---------|---------|---|---|---|
| 614620  | 0 | 0 | 614620  | 568120  | 568120  | 0 | 0 | 0 |
| 874120  | 0 | 0 | 872610  | 807990  | 807990  | 0 | 0 | 0 |
| 886990  | 0 | 0 | 886990  | 819870  | 819870  | 0 | 0 | 0 |
| 529420  | 0 | 0 | 529420  | 489360  | 489360  | 0 | 0 | 0 |
| 526560  | 0 | 0 | 514500  | 486710  | 486710  | 0 | 0 | 0 |
| 947120  | 0 | 0 | 947120  | 875460  | 875460  | 0 | 0 | 0 |
| 585000  | 0 | 0 | 585000  | 575280  | 575280  | 0 | 0 | 0 |
| 786780  | 0 | 0 | 786780  | 808060  | 808060  | 0 | 0 | 0 |
| 1093640 | 0 | 0 | 1093640 | 1010890 | 1010890 | 0 | 0 | 0 |
| 907980  | 0 | 0 | 907980  | 839270  | 839270  | 0 | 0 | 0 |
| 734320  | 0 | 0 | 734320  | 678760  | 678760  | 0 | 0 | 0 |
| 701390  | 0 | 0 | 701390  | 648320  | 648320  | 0 | 0 | 0 |
| 1102110 | 0 | 0 | 1102110 | 1018720 | 1018720 | 0 | 0 | 0 |
| 865840  | 0 | 0 | 865840  | 800330  | 800330  | 0 | 0 | 0 |
| 643010  | 0 | 0 | 643010  | 594360  | 594360  | 0 | 0 | 0 |
| 904660  | 0 | 0 | 904660  | 836200  | 836200  | 0 | 0 | 0 |
| 1128560 | 0 | 0 | 1128560 | 1043160 | 1043160 | 0 | 0 | 0 |
| 771680  | 0 | 0 | 771680  | 713290  | 713290  | 0 | 0 | 0 |
| 748370  | 0 | 0 | 670910  | 691730  | 691730  | 0 | 0 | 0 |
| 913970  | 0 | 0 | 913970  | 844800  | 844800  | 0 | 0 | 0 |
| 1124620 | 0 | 0 | 1124620 | 1039520 | 1039520 | 0 | 0 | 0 |
| 844900  | 0 | 0 | 844900  | 780970  | 780970  | 0 | 0 | 0 |
| 720430  | 0 | 0 | 720430  | 665920  | 665920  | 0 | 0 | 0 |
| 922970  | 0 | 0 | 922970  | 853130  | 853130  | 0 | 0 | 0 |
| 1515000 | 0 | 0 | 1448880 | 1400370 | 1400370 | 0 | 0 | 0 |
| 513200  | 0 | 0 | 513200  | 474370  | 474370  | 0 | 0 | 0 |
| 715860  | 0 | 0 | 650350  | 661690  | 661690  | 0 | 0 | 0 |
| 925600  | 0 | 0 | 925600  | 855570  | 855570  | 0 | 0 | 0 |

| EXEMPTION | COUNTY_M | SCHOOL_M | CITY_MEX_ | INDEP_MEX | COUNTY_TA | SCHOOL_TA | CITY_TAXA | INDEP_TAXA |
|-----------|----------|----------|-----------|-----------|-----------|-----------|-----------|------------|
| 0         | 20510    | 20510    | 20510     | 20510     | 0         | 0         | 0         | 0          |
| 0         | 115940   | 115940   | 115940    | 115940    | 0         | 0         | 0         | 0          |
| 4718720   | 7676460  | 12897470 | 7676460   | 7676460   | 0         | 0         | 0         | 0          |
| 0         | 7810     | 7810     | 7810      | 7810      | 0         | 0         | 0         | 0          |
| 0         | 0        | 0        | 0         | 0         | 78021040  | 78021040  | 78021040  | 78021040   |
| 0         | 3850     | 3850     | 3850      | 3850      | 0         | 0         | 0         | 0          |
| 0         | 0        | 0        | 0         | 0         | 51360550  | 51360550  | 51360550  | 51360550   |
| 4370      | 4270     | 4270     | 4270      | 4270      | 0         | 0         | 0         | 0          |
| 0         | 1830     | 1830     | 1830      | 1830      | 0         | 0         | 0         | 0          |
| 0         | 0        | 0        | 0         | 0         | 4378110   | 4417250   | 4378110   | 4378110    |
| 63549630  | 39348710 | 39348710 | 39348710  | 39348710  | 0         | 0         | 0         | 0          |
| 0         | 4470     | 4470     | 4470      | 4470      | 0         | 0         | 0         | 0          |
| 0         | 4830     | 4830     | 4830      | 4830      | 0         | 0         | 0         | 0          |
| 0         | 0        | 0        | 0         | 0         | 1210220   | 1570500   | 1210220   | 1210220    |
| 43806860  | 48168180 | 48168180 | 48168180  | 48168180  | 486540    | 486540    | 486540    | 486540     |
| 1998720   | 3561760  | 4610480  | 3561760   | 3561760   | 0         | 0         | 0         | 0          |
| 0         | 2600     | 2600     | 2600      | 2600      | 0         | 0         | 0         | 0          |
| 0         | 3930     | 3930     | 3930      | 3930      | 0         | 0         | 0         | 0          |
| 0         | 140      | 140      | 140       | 140       | 0         | 0         | 0         | 0          |
| 1211180   | 1370900  | 1370900  | 1370900   | 1370900   | 0         | 0         | 0         | 0          |
| 0         | 650      | 650      | 650       | 650       | 0         | 0         | 0         | 0          |
| 0         | 20       | 20       | 20        | 20        | 0         | 0         | 0         | 0          |
| 35340790  | 40098110 | 40098110 | 40098110  | 40098110  | 0         | 0         | 0         | 0          |
| 0         | 6020     | 6020     | 6020      | 6020      | 0         | 0         | 0         | 0          |
| 0         | 2740     | 2740     | 2740      | 2740      | 0         | 0         | 0         | 0          |
| 0         | 0        | 0        | 0         | 0         | 127367760 | 127367760 | 127367760 | 127367760  |
| 0         | 0        | 0        | 0         | 0         | 22123490  | 22123490  | 22123490  | 22123490   |
| 5078550   | 17577210 | 26006570 | 17577210  | 17577210  | 0         | 0         | 0         | 0          |
| 0         | 0        | 0        | 0         | 0         | 793700    | 793700    | 793700    | 793700     |
| 0         | 0        | 0        | 0         | 0         | 650820    | 650820    | 650820    | 650820     |
| 0         | 0        | 0        | 0         | 0         | 400560    | 400560    | 400560    | 400560     |
| 0         | 0        | 0        | 0         | 0         | 430420    | 430420    | 430420    | 430420     |
| 0         | 0        | 0        | 0         | 0         | 466790    | 466790    | 466790    | 466790     |
| 0         | 0        | 0        | 0         | 0         | 1012510   | 1012510   | 1012510   | 1012510    |
| 0         | 0        | 0        | 0         | 0         | 1172910   | 1172910   | 1172910   | 1172910    |
| 0         | 0        | 0        | 0         | 0         | 1154040   | 1154040   | 1154040   | 1154040    |
| 0         | 0        | 0        | 0         | 0         | 948360    | 948360    | 948360    | 948360     |
| 0         | 0        | 0        | 0         | 0         | 766300    | 766300    | 766300    | 766300     |
| 0         | 0        | 0        | 0         | 0         | 600490    | 600490    | 600490    | 600490     |
| 0         | 0        | 0        | 0         | 0         | 772500    | 772500    | 772500    | 772500     |
| 0         | 0        | 0        | 0         | 0         | 793760    | 979420    | 793760    | 793760     |
| 0         | 0        | 0        | 0         | 0         | 602580    | 781960    | 602580    | 602580     |
| 0         | 0        | 0        | 0         | 0         | 461010    | 598910    | 461010    | 461010     |
| 0         | 0        | 0        | 0         | 0         | 600160    | 780010    | 600160    | 600160     |
| 0         | 0        | 0        | 0         | 0         | 437120    | 437120    | 437120    | 437120     |
| 0         | 0        | 0        | 0         | 0         | 640100    | 640100    | 640100    | 640100     |

|   |   |   |   |   |         |         |         |         |
|---|---|---|---|---|---------|---------|---------|---------|
| 0 | 0 | 0 | 0 | 0 | 568120  | 568120  | 568120  | 568120  |
| 0 | 0 | 0 | 0 | 0 | 807990  | 807990  | 807990  | 807990  |
| 0 | 0 | 0 | 0 | 0 | 819870  | 819870  | 819870  | 819870  |
| 0 | 0 | 0 | 0 | 0 | 489360  | 489360  | 489360  | 489360  |
| 0 | 0 | 0 | 0 | 0 | 486710  | 486710  | 486710  | 486710  |
| 0 | 0 | 0 | 0 | 0 | 875460  | 875460  | 875460  | 875460  |
| 0 | 0 | 0 | 0 | 0 | 575280  | 575280  | 575280  | 575280  |
| 0 | 0 | 0 | 0 | 0 | 808060  | 808060  | 808060  | 808060  |
| 0 | 0 | 0 | 0 | 0 | 1010890 | 1010890 | 1010890 | 1010890 |
| 0 | 0 | 0 | 0 | 0 | 839270  | 839270  | 839270  | 839270  |
| 0 | 0 | 0 | 0 | 0 | 678760  | 678760  | 678760  | 678760  |
| 0 | 0 | 0 | 0 | 0 | 648320  | 648320  | 648320  | 648320  |
| 0 | 0 | 0 | 0 | 0 | 1018720 | 1018720 | 1018720 | 1018720 |
| 0 | 0 | 0 | 0 | 0 | 800330  | 800330  | 800330  | 800330  |
| 0 | 0 | 0 | 0 | 0 | 594360  | 594360  | 594360  | 594360  |
| 0 | 0 | 0 | 0 | 0 | 836200  | 836200  | 836200  | 836200  |
| 0 | 0 | 0 | 0 | 0 | 1043160 | 1043160 | 1043160 | 1043160 |
| 0 | 0 | 0 | 0 | 0 | 713290  | 713290  | 713290  | 713290  |
| 0 | 0 | 0 | 0 | 0 | 691730  | 691730  | 691730  | 691730  |
| 0 | 0 | 0 | 0 | 0 | 844800  | 844800  | 844800  | 844800  |
| 0 | 0 | 0 | 0 | 0 | 1039520 | 1039520 | 1039520 | 1039520 |
| 0 | 0 | 0 | 0 | 0 | 780970  | 780970  | 780970  | 780970  |
| 0 | 0 | 0 | 0 | 0 | 665920  | 665920  | 665920  | 665920  |
| 0 | 0 | 0 | 0 | 0 | 853130  | 853130  | 853130  | 853130  |
| 0 | 0 | 0 | 0 | 0 | 1400370 | 1400370 | 1400370 | 1400370 |
| 0 | 0 | 0 | 0 | 0 | 474370  | 474370  | 474370  | 474370  |
| 0 | 0 | 0 | 0 | 0 | 661690  | 661690  | 661690  | 661690  |
| 0 | 0 | 0 | 0 | 0 | 855570  | 855570  | 855570  | 855570  |

| HE_LY_F | ME_W | EXISO | CO | FID | DEL_VALUE | ADD_VALUE | LIG | GARBAGE_AS | FIR FI | FIRE_ASSES | SAISAFE_NEI_1 | DR |
|---------|------|-------|----|-----|-----------|-----------|-----|------------|--------|------------|---------------|----|
| 100     | 14   | 12    | Y  |     | 0         | 0         |     | 0.00       | 03 X   | 1          |               | 0  |
| 100     | 10   | 16    | Y  |     | 0         | 0         |     | 0.00       | 03 X   | 1          |               | 0  |
| 100     | 30   | 08    | Y  |     | 0         | 0         | F   | 315.55     | 03 Y   | 45403      |               | 0  |
| 100     | 14   | 12    | Y  |     | 0         | 0         |     | 0.00       | 03 X   | 1          |               | 0  |
|         |      | 18 E  | Y  |     | 0         | 0         | F   | 4356.24    | 03 S   | 447253     |               | 0  |
| 100     | 10   | 13    | Y  |     | 0         | 0         |     | 0.00       | 03 X   | 1          |               | 0  |
|         |      | 18 B  | Y  |     | 0         | 0         | F   | 3592.02    | 03 C   | 368791     |               | 0  |
| 100     | 14   | 08    | Y  |     | 0         | 0         |     | 0.00       | 03 X   | 1          |               | 0  |
| 100     | 14   | 12    | Y  |     | 0         | 0         |     | 0.00       | 03 X   | 1          |               | 0  |
|         |      | 18    | Y  |     | 0         | 0         |     | 0.00       | 03 W   | 96000      |               | 0  |
| 100     | 04   | 08    | Y  |     | 0         | 0         |     | 0.00       | 03 X   | 263602     |               | 0  |
| 100     | 14   | 12    | Y  |     | 0         | 0         |     | 0.00       | 03 X   | 1          |               | 0  |
| 100     | 14   | 12    | Y  |     | 0         | 0         |     | 0.00       | 03 X   | 1          |               | 0  |
|         |      | 13    | Y  |     | 0         | 0         | F   | 77.32      | 03 C   | 6671       |               | 0  |
| 99      | 91   | 08    | Y  |     | 0         | 0         |     | 0.00       | 03 W   | 353152     |               | 0  |
| 100     | 14   | 08    | Y  |     | 0         | 0         |     | 0.00       | 03 X   | 1          |               | 0  |
| 100     | 10   | 09    | Y  |     | 0         | 0         |     | 0.00       | 03 X   | 1          |               | 0  |
| 100     | 14   | 09    | Y  |     | 0         | 0         |     | 0.00       | 03 X   | 1          |               | 0  |
| 100     | 10   | 16    | Y  |     | 0         | 0         |     | 0.00       | 03 X   | 1          |               | 0  |
| 100     | 33   | 08    | Y  |     | 0         | 0         | F   | 23.08      | 03 Y   | 3321       |               | 0  |
| 100     | 14   | 17    | Y  |     | 0         | 0         |     | 0.00       | 03 X   | 1          |               | 0  |
| 100     | 14   | 17    | Y  |     | 0         | 0         |     | 0.00       | 03 X   | 1          |               | 0  |
| 100     | 14   | 08    | Y  |     | 0         | 0         |     | 0.00       | 03 X   | 353193     |               | 0  |
| 100     | 14   | 12    | Y  |     | 0         | 0         |     | 0.00       | 03 X   | 1          |               | 0  |
| 100     | 14   | 12    | Y  |     | 0         | 0         |     | 0.00       | 03 X   | 1          |               | 0  |
|         |      | 22 N  | Y  |     | 0         | 119177760 | F   | 1463.36    | 03 S   | 645920     |               | 0  |
|         |      | 22 N  | Y  |     | 0         | 19961360  | F   | 391.68     | 03 R   | 72         |               | 0  |
| 100     | 10   | 08    | Y  |     | 0         | 0         |     | 0.00       | 03 X   | 147363     |               | 0  |
|         |      | 08    | Y  |     | 0         | 0         | F   | 29.05      | 03 C   | 2983       |               | 0  |
|         |      | 08    | Y  |     | 0         | 0         | F   | 23.82      | 03 C   | 2446       |               | 0  |
|         |      | 08    | Y  |     | 0         | 0         | F   | 15.67      | 03 C   | 1609       |               | 0  |
|         |      | 13    | Y  |     | 0         | 0         | F   | 16.84      | 03 C   | 1729       |               | 0  |
|         |      | 20    | Y  |     | 0         | 0         | F   | 18.26      | 03 C   | 1875       |               | 0  |
|         |      | 09    | Y  |     | 0         | 0         | F   | 46.22      | 03 C   | 4745       |               | 0  |
|         |      | 19    | Y  |     | 0         | 0         | F   | 47.24      | 03 C   | 4850       |               | 0  |
|         |      | 12    | Y  |     | 0         | 0         | F   | 46.48      | 03 C   | 4772       |               | 0  |
|         |      | 19    | Y  |     | 0         | 0         | F   | 35.83      | 03 C   | 3679       |               | 0  |
|         |      | 19    | Y  |     | 0         | 0         | F   | 27.51      | 03 C   | 2824       |               | 0  |
|         |      | 19    | Y  |     | 0         | 0         | F   | 21.55      | 03 C   | 2213       |               | 0  |
|         |      | 19    | Y  |     | 0         | 0         | F   | 27.73      | 03 C   | 2847       |               | 0  |
|         |      | 17    | Y  |     | 0         | 0         | F   | 36.65      | 03 C   | 3763       |               | 0  |
|         |      | 17    | Y  |     | 0         | 0         | F   | 27.80      | 03 C   | 2854       |               | 0  |
|         |      | 17    | Y  |     | 0         | 0         | F   | 21.29      | 03 C   | 2186       |               | 0  |
|         |      | 17    | Y  |     | 0         | 0         | F   | 27.73      | 03 C   | 2847       |               | 0  |
|         |      | 22    | Y  |     | 0         | 0         | F   | 14.66      | 03 C   | 1505       |               | 0  |
|         |      | 11    | Y  |     | 0         | 0         | F   | 22.54      | 03 C   | 2314       |               | 0  |

|    |   |   |   |   |            |      |   |
|----|---|---|---|---|------------|------|---|
| 17 | Y | 0 | 0 | F | 19.05 03 C | 1956 | 0 |
| 08 | Y | 0 | 0 | F | 28.45 03 C | 2921 | 0 |
| 08 | Y | 0 | 0 | F | 28.87 03 C | 2964 | 0 |
| 19 | Y | 0 | 0 | F | 16.26 03 C | 1669 | 0 |
| 13 | Y | 0 | 0 | F | 16.17 03 C | 1660 | 0 |
| 16 | Y | 0 | 0 | F | 32.14 03 C | 3300 | 0 |
| 22 | Y | 0 | 0 | F | 19.11 03 C | 1962 | 0 |
| 08 | Y | 0 | 0 | F | 29.67 03 C | 3046 | 0 |
| 08 | Y | 0 | 0 | F | 36.77 03 C | 3775 | 0 |
| 16 | Y | 0 | 0 | F | 30.53 03 C | 3134 | 0 |
| 13 | Y | 0 | 0 | F | 23.45 03 C | 2408 | 0 |
| 12 | Y | 0 | 0 | F | 22.40 03 C | 2300 | 0 |
| 13 | Y | 0 | 0 | F | 36.71 03 C | 3769 | 0 |
| 13 | Y | 0 | 0 | F | 27.40 03 C | 2813 | 0 |
| 13 | Y | 0 | 0 | F | 20.35 03 C | 2089 | 0 |
| 13 | Y | 0 | 0 | F | 28.63 03 C | 2939 | 0 |
| 11 | Y | 0 | 0 | F | 37.25 03 C | 3824 | 0 |
| 11 | Y | 0 | 0 | F | 24.19 03 C | 2484 | 0 |
| 11 | Y | 0 | 0 | F | 23.46 03 C | 2409 | 0 |
| 11 | Y | 0 | 0 | F | 28.66 03 C | 2942 | 0 |
| 08 | Y | 0 | 0 | F | 36.78 03 C | 3776 | 0 |
| 08 | Y | 0 | 0 | F | 26.25 03 C | 2695 | 0 |
| 08 | Y | 0 | 0 | F | 22.38 03 C | 2298 | 0 |
| 08 | Y | 0 | 0 | F | 28.67 03 C | 2944 | 0 |
| 08 | Y | 0 | 0 | F | 52.06 03 C | 5345 | 0 |
| 08 | Y | 0 | 0 | F | 15.12 03 C | 1552 | 0 |
| 08 | Y | 0 | 0 | F | 22.14 03 C | 2273 | 0 |
| 08 | Y | 0 | 0 | F | 28.63 03 C | 2939 | 0 |

|      |      |          |     |           |                  |                 |
|------|------|----------|-----|-----------|------------------|-----------------|
| 0.00 | 0.00 | 4/5/1979 | QCD | 0.30      | 8156.0000000000  | 401.0000000000  |
| 0.00 | 0.00 |          |     | 0.00      | 0.0000000000     | 0.0000000000    |
| 0.00 | 0.00 |          |     | 0.00      | 0.0000000000     | 0.0000000000    |
| 0.00 | 0.00 |          |     | 0.00      | 0.0000000000     | 0.0000000000    |
| 0.00 | 0.00 | #####    | SW* | 570500.00 | 0.0000000000     | 0.0000000000    |
| 0.00 | 0.00 | #####    | WD  | 0.00      | 7751.0000000000  | 39.0000000000   |
| 0.00 | 0.00 | #####    | LEA | 49000.00  | 0.0000000000     | 0.0000000000    |
| 0.00 | 0.00 | 7/1/1972 | WD  | 142.50    | 0.0000000000     | 0.0000000000    |
| 0.00 | 0.00 | 4/5/1979 | QCD | 0.30      | 8156.0000000000  | 401.0000000000  |
| 0.00 | 0.00 | #####    | SW* | 570500.00 | 0.0000000000     | 0.0000000000    |
| 0.00 | 0.00 | 9/5/1980 | WD  | 0.00      | 9114.0000000000  | 463.0000000000  |
| 0.00 | 0.00 | 4/5/1979 | QC* | 0.30      | 8156.0000000000  | 401.0000000000  |
| 0.00 | 0.00 | 4/5/1979 | QC* | 0.30      | 8156.0000000000  | 401.0000000000  |
| 0.00 | 0.00 | 7/6/2012 | WD  | 5250.00   | 48907.0000000000 | 1907.0000000000 |
| 0.00 | 0.00 | #####    | QC* | 0.00      | 8939.0000000000  | 684.0000000000  |
| 0.00 | 0.00 |          |     | 0.00      | 0.0000000000     | 0.0000000000    |
| 0.00 | 0.00 | 1/3/1978 | WD  | 0.00      | 7444.0000000000  | 804.0000000000  |
| 0.00 | 0.00 |          |     | 0.00      | 0.0000000000     | 0.0000000000    |
| 0.00 | 0.00 |          |     | 0.00      | 0.0000000000     | 0.0000000000    |
| 0.00 | 0.00 |          |     | 0.00      | 0.0000000000     | 0.0000000000    |
| 0.00 | 0.00 |          |     | 0.00      | 0.0000000000     | 0.0000000000    |
| 0.00 | 0.00 | #####    | D   | 0.00      | 2476.0000000000  | 590.0000000000  |
| 0.00 | 0.00 |          |     | 0.00      | 0.0000000000     | 0.0000000000    |
| 0.00 | 0.00 | #####    | QCD | 0.00      | 8219.0000000000  | 585.0000000000  |
| 0.00 | 0.00 | 4/5/1979 | QCD | 0.00      | 8156.0000000000  | 401.0000000000  |
| 0.00 | 0.00 | #####    | QC* | 0.70      | 0.0000000000     | 0.0000000000    |
| 0.00 | 0.00 | #####    | QC* | 0.70      | 0.0000000000     | 0.0000000000    |
| 0.00 | 0.00 |          |     | 0.00      | 0.0000000000     | 0.0000000000    |
| 0.00 | 0.00 | #####    | SW* | 24850.00  | 43129.0000000000 | 641.0000000000  |
| 0.00 | 0.00 | #####    | SW* | 24850.00  | 43129.0000000000 | 641.0000000000  |
| 0.00 | 0.00 | #####    | SW* | 24850.00  | 43129.0000000000 | 641.0000000000  |
| 0.00 | 0.00 | #####    | WD  | 4270.00   | 0.0000000000     | 0.0000000000    |
| 0.00 | 0.00 | #####    | WD  | 4760.00   | 0.0000000000     | 0.0000000000    |
| 0.00 | 0.00 | #####    | WD  | 11200.00  | 45794.0000000000 | 809.0000000000  |
| 0.00 | 0.00 | #####    | WD  | 0.70      | 0.0000000000     | 0.0000000000    |
| 0.00 | 0.00 | #####    | SWC | 5250.00   | 48384.0000000000 | 1748.0000000000 |
| 0.00 | 0.00 | #####    | WD  | 0.70      | 0.0000000000     | 0.0000000000    |
| 0.00 | 0.00 | #####    | WD  | 0.70      | 0.0000000000     | 0.0000000000    |
| 0.00 | 0.00 | #####    | WD  | 0.70      | 0.0000000000     | 0.0000000000    |
| 0.00 | 0.00 | #####    | WD  | 0.70      | 0.0000000000     | 0.0000000000    |
| 0.00 | 0.00 | #####    | SW* | 18725.00  | 0.0000000000     | 0.0000000000    |
| 0.00 | 0.00 | #####    | SW* | 18725.00  | 0.0000000000     | 0.0000000000    |
| 0.00 | 0.00 | #####    | SW* | 18725.00  | 0.0000000000     | 0.0000000000    |
| 0.00 | 0.00 | #####    | SW* | 18725.00  | 0.0000000000     | 0.0000000000    |
| 0.00 | 0.00 | #####    | WD  | 3220.00   | 0.0000000000     | 0.0000000000    |
| 0.00 | 0.00 | 3/8/2022 | WD  | 5250.00   | 0.0000000000     | 0.0000000000    |





| SALE_DAT     | DEE       | STAMP_AM | BOOK_2           | PAGE_2          | SALE_DAT     | DEE       | STAMP_AM |
|--------------|-----------|----------|------------------|-----------------|--------------|-----------|----------|
|              |           | 0.00     | 0.0000000000     |                 |              |           | 0.00     |
|              |           | 0.00     | 0.0000000000     |                 |              |           | 0.00     |
|              |           | 0.00     | 0.0000000000     |                 |              |           | 0.00     |
|              |           | 0.00     | 0.0000000000     |                 |              |           | 0.00     |
| ##### SW*    | 464800.00 |          | 50962.0000000000 | 34.0000000000   | ##### SWL    | 298550.00 |          |
|              | 0.00      |          | 0.0000000000     | 0.0000000000    |              | 0.00      |          |
| ##### SWL    | 238385.00 |          | 0.0000000000     | 0.0000000000    | ##### CET    | 385.70    |          |
|              | 0.00      |          | 0.0000000000     | 0.0000000000    |              | 0.00      |          |
|              | 0.00      |          | 0.0000000000     | 0.0000000000    |              | 0.00      |          |
| ##### SW*    | 464800.00 |          | 50962.0000000000 | 34.0000000000   | ##### SW*    | 9365.30   |          |
| 9/1/1972 WD  | 480.00    |          | 0.0000000000     | 0.0000000000    |              | 0.00      |          |
|              | 0.00      |          | 0.0000000000     | 0.0000000000    |              | 0.00      |          |
|              | 0.00      |          | 0.0000000000     | 0.0000000000    |              | 0.00      |          |
| ##### DRR    | 0.00      |          | 35617.0000000000 | 980.0000000000  | ##### SWL    | 9100.00   |          |
| ##### WD'    | 0.00      |          | 8939.0000000000  | 682.0000000000  |              | 0.00      |          |
|              | 0.00      |          | 0.0000000000     | 0.0000000000    |              | 0.00      |          |
|              | 0.00      |          | 0.0000000000     | 0.0000000000    |              | 0.00      |          |
|              | 0.00      |          | 0.0000000000     | 0.0000000000    |              | 0.00      |          |
|              | 0.00      |          | 0.0000000000     | 0.0000000000    |              | 0.00      |          |
|              | 0.00      |          | 0.0000000000     | 0.0000000000    |              | 0.00      |          |
|              | 0.00      |          | 0.0000000000     | 0.0000000000    |              | 0.00      |          |
|              | 0.00      |          | 0.0000000000     | 0.0000000000    |              | 0.00      |          |
|              | 0.00      |          | 0.0000000000     | 0.0000000000    |              | 0.00      |          |
| ##### QC*    | 0.00      |          | 8939.0000000000  | 684.0000000000  | ##### WD'    | 0.00      |          |
|              | 0.00      |          | 0.0000000000     | 0.0000000000    |              | 0.00      |          |
|              | 0.00      |          | 0.0000000000     | 0.0000000000    |              | 0.00      |          |
| ##### QC*    | 0.00      |          | 0.0000000000     | 0.0000000000    | ##### SW*    | 91700.00  |          |
| ##### QC*    | 0.00      |          | 0.0000000000     | 0.0000000000    | ##### SW*    | 91700.00  |          |
|              | 0.00      |          | 0.0000000000     | 0.0000000000    |              | 0.00      |          |
|              | 0.00      |          | 0.0000000000     | 0.0000000000    |              | 0.00      |          |
|              | 0.00      |          | 0.0000000000     | 0.0000000000    |              | 0.00      |          |
|              | 0.00      |          | 0.0000000000     | 0.0000000000    |              | 0.00      |          |
| ##### SWL    | 2170.00   |          | 49634.0000000000 | 1086.0000000000 | ##### CET    | 0.70      |          |
| ##### WD     | 3353.00   |          | 0.0000000000     | 0.0000000000    | ##### SWL    | 5058.90   |          |
| ##### SWL    | 12565.00  |          | 42485.0000000000 | 430.0000000000  |              | 0.00      |          |
| ##### SWL    | 12718.30  |          | 42348.0000000000 | 1291.0000000000 |              | 0.00      |          |
| 9/1/2010 CET | 3332.00   |          | 47391.0000000000 | 1065.0000000000 | 4/3/2006 SWL | 12738.60  |          |
| ##### SWL    | 9093.00   |          | 42348.0000000000 | 1371.0000000000 |              | 0.00      |          |
| ##### SWL    | 4696.30   |          | 42348.0000000000 | 1389.0000000000 |              | 0.00      |          |
| ##### SWL    | 6928.60   |          | 42348.0000000000 | 1414.0000000000 |              | 0.00      |          |
| ##### SWL    | 7028.00   |          | 42348.0000000000 | 1445.0000000000 |              | 0.00      |          |
| ##### CE*    | 0.70      |          | 0.0000000000     | 0.0000000000    | ##### SW*    | 32900.00  |          |
| ##### CE*    | 0.70      |          | 0.0000000000     | 0.0000000000    | ##### SW*    | 32900.00  |          |
| ##### CE*    | 0.70      |          | 0.0000000000     | 0.0000000000    | ##### SW*    | 32900.00  |          |
| ##### CE*    | 0.70      |          | 0.0000000000     | 0.0000000000    | ##### SW*    | 32900.00  |          |
| 4/2/2015 WD  | 3544.10   |          | 0.0000000000     | 0.0000000000    |              | 0.00      |          |
| ##### SWL    | 5336.10   |          | 47280.0000000000 | 1580.0000000000 |              | 0.00      |          |



| BOOK_3           | PAGE_3          | SALE_DAT     | DEE STAMP_AM | BOOK_4           |
|------------------|-----------------|--------------|--------------|------------------|
| 0.0000000000     | 0.0000000000    |              | 0.00         | 0.0000000000     |
| 0.0000000000     | 0.0000000000    |              | 0.00         | 0.0000000000     |
| 0.0000000000     | 0.0000000000    |              | 0.00         | 0.0000000000     |
| 0.0000000000     | 0.0000000000    |              | 0.00         | 0.0000000000     |
| 28976.0000000000 | 1237.0000000000 | 6/1/1988 SWI | 9625.00      | 16579.0000000000 |
| 0.0000000000     | 0.0000000000    |              | 0.00         | 0.0000000000     |
| 0.0000000000     | 0.0000000000    | ##### SWI    | 453.60       | 42331.0000000000 |
| 0.0000000000     | 0.0000000000    |              | 0.00         | 0.0000000000     |
| 0.0000000000     | 0.0000000000    |              | 0.00         | 0.0000000000     |
| 29976.0000000000 | 1716.0000000000 | ##### PRD    | 0.70         | 22550.0000000000 |
| 0.0000000000     | 0.0000000000    |              | 0.00         | 0.0000000000     |
| 0.0000000000     | 0.0000000000    |              | 0.00         | 0.0000000000     |
| 0.0000000000     | 0.0000000000    |              | 0.00         | 0.0000000000     |
| 35039.0000000000 | 595.0000000000  | 6/1/1994 PRD | 1225.00      | 22282.0000000000 |
| 0.0000000000     | 0.0000000000    |              | 0.00         | 0.0000000000     |
| 0.0000000000     | 0.0000000000    |              | 0.00         | 0.0000000000     |
| 0.0000000000     | 0.0000000000    |              | 0.00         | 0.0000000000     |
| 0.0000000000     | 0.0000000000    |              | 0.00         | 0.0000000000     |
| 0.0000000000     | 0.0000000000    |              | 0.00         | 0.0000000000     |
| 0.0000000000     | 0.0000000000    |              | 0.00         | 0.0000000000     |
| 0.0000000000     | 0.0000000000    |              | 0.00         | 0.0000000000     |
| 0.0000000000     | 0.0000000000    |              | 0.00         | 0.0000000000     |
| 8939.0000000000  | 682.0000000000  |              | 0.00         | 0.0000000000     |
| 0.0000000000     | 0.0000000000    |              | 0.00         | 0.0000000000     |
| 0.0000000000     | 0.0000000000    |              | 0.00         | 0.0000000000     |
| 0.0000000000     | 0.0000000000    |              | 0.00         | 0.0000000000     |
| 0.0000000000     | 0.0000000000    | ##### SWI    | 3675.00      | 45874.0000000000 |
| 0.0000000000     | 0.0000000000    |              | 0.00         | 0.0000000000     |
| 0.0000000000     | 0.0000000000    |              | 0.00         | 0.0000000000     |
| 0.0000000000     | 0.0000000000    |              | 0.00         | 0.0000000000     |
| 0.0000000000     | 0.0000000000    |              | 0.00         | 0.0000000000     |
| 48659.0000000000 | 1291.0000000000 | 4/3/2006 SWI | 5132.40      | 42393.0000000000 |
| 42175.0000000000 | 939.0000000000  |              | 0.00         | 0.0000000000     |
| 0.0000000000     | 0.0000000000    |              | 0.00         | 0.0000000000     |
| 0.0000000000     | 0.0000000000    |              | 0.00         | 0.0000000000     |
| 41945.0000000000 | 1952.0000000000 |              | 0.00         | 0.0000000000     |
| 0.0000000000     | 0.0000000000    |              | 0.00         | 0.0000000000     |
| 0.0000000000     | 0.0000000000    |              | 0.00         | 0.0000000000     |
| 0.0000000000     | 0.0000000000    |              | 0.00         | 0.0000000000     |
| 0.0000000000     | 0.0000000000    |              | 0.00         | 0.0000000000     |
| 42686.0000000000 | 282.0000000000  |              | 0.00         | 0.0000000000     |
| 42686.0000000000 | 282.0000000000  |              | 0.00         | 0.0000000000     |
| 42686.0000000000 | 282.0000000000  |              | 0.00         | 0.0000000000     |
| 42686.0000000000 | 282.0000000000  |              | 0.00         | 0.0000000000     |
| 0.0000000000     | 0.0000000000    |              | 0.00         | 0.0000000000     |
| 0.0000000000     | 0.0000000000    |              | 0.00         | 0.0000000000     |

















|      | SITUS_ | LAST_YRS_J | LAST_YRS_1 | LAST_YRS_2 | LAST_YRS_T | LAST_YRS_A | LAST_YRS_S | TWO_YRS_J | TWO_YRS_1 | TWO_YRS_2 | TWO_YRS_T | TWO_YRS_A | TWO_YRS_S |
|------|--------|------------|------------|------------|------------|------------|------------|-----------|-----------|-----------|-----------|-----------|-----------|
|      |        | 20510      | 0          | 0          | 0          | 0          | 20510      | 20510     | 0         |           |           |           |           |
|      |        | 115940     | 0          | 0          | 0          | 0          | 115940     | 115940    | 0         |           |           |           |           |
|      |        | 2581200    | 4397400    | 0          | 0          | 468940     | 6978600    | 2581200   | 4397810   |           |           |           |           |
|      |        | 7810       | 0          | 0          | 0          | 0          | 7810       | 7810      | 0         |           |           |           |           |
|      |        | 2812320    | 72207910   | 0          | 75020230   | 155466153  | 75020230   | 2812320   | 71079090  |           |           |           |           |
|      |        | 3850       | 0          | 0          | 0          | 0          | 3850       | 3850      | 0         |           |           |           |           |
|      |        | 5544720    | 42957050   | 0          | 47960000   | 102982263  | 47960000   | 5544720   | 38055280  |           |           |           |           |
|      |        | 4270       | 0          | 0          | 0          | 0          | 4270       | 4270      | 0         |           |           |           |           |
|      |        | 1830       | 0          | 0          | 0          | 0          | 1830       | 1830      | 0         |           |           |           |           |
|      |        | 1124100    | 2856000    | 0          | 3980100    | 8576343    | 3980100    | 1061650   | 2856000   |           |           |           |           |
|      |        | 6858230    | 57696110   | 0          | 0          | 0          | 64554340   | 6858230   | 57706710  |           |           |           |           |
|      |        | 4470       | 0          | 0          | 0          | 0          | 4470       | 4470      | 0         |           |           |           |           |
|      |        | 4830       | 0          | 0          | 0          | 0          | 4830       | 4830      | 0         |           |           |           |           |
|      |        | 279880     | 820320     | 0          | 1100200    | 2465458    | 1100200    | 279880    | 820320    |           |           |           |           |
|      |        | 7116930    | 38770090   | 0          | 458870     | 1679153    | 45887020   | 6721550   | 38770090  |           |           |           |           |
|      |        | 3276300    | 23660      | 0          | 0          | 0          | 3237970    | 3276300   | 33190     |           |           |           |           |
|      |        | 2600       | 0          | 0          | 0          | 0          | 2600       | 2600      | 0         |           |           |           |           |
|      |        | 3930       | 0          | 0          | 0          | 0          | 3930       | 3930      | 0         |           |           |           |           |
|      |        | 140        | 0          | 0          | 0          | 0          | 140        | 140       | 0         |           |           |           |           |
|      |        | 812250     | 778950     | 0          | 0          | 66183      | 1591200    | 812250    | 779010    |           |           |           |           |
|      |        | 650        | 0          | 0          | 0          | 0          | 650        | 650       | 0         |           |           |           |           |
|      |        | 20         | 0          | 0          | 0          | 0          | 20         | 20        | 0         |           |           |           |           |
|      |        | 4757400    | 33490610   | 0          | 0          | 0          | 38248010   | 4493100   | 33490610  |           |           |           |           |
|      |        | 6020       | 0          | 0          | 0          | 0          | 6020       | 6020      | 0         |           |           |           |           |
|      |        | 2740       | 0          | 0          | 0          | 0          | 2740       | 2740      | 0         |           |           |           |           |
|      |        | 8190000    | 0          | 0          | 8190000    | 16315692   | 8190000    | 8190000   | 0         |           |           |           |           |
|      |        | 2162130    | 0          | 0          | 2162130    | 4307281    | 2162130    | 2162130   | 0         |           |           |           |           |
|      |        | 5042700    | 17860670   | 0          | 0          | 0          | 15979290   | 5042700   | 17860670  |           |           |           |           |
| R-D1 |        | 85870      | 772810     | 0          | 858680     | 1799246    | 858680     | 86750     | 780790    |           |           |           |           |
| R-D2 |        | 70410      | 633690     | 0          | 704100     | 1492468    | 704100     | 71140     | 640240    |           |           |           |           |
| R-D3 |        | 43330      | 390010     | 0          | 433340     | 908280     | 433340     | 43780     | 394040    |           |           |           |           |
| 102  |        | 46570      | 419100     | 0          | 465100     | 971738     | 465100     | 47050     | 423420    |           |           |           |           |
| 101  |        | 50500      | 454500     | 0          | 505000     | 1050607    | 505000     | 59840     | 538560    |           |           |           |           |
| 100  |        | 109540     | 985860     | 0          | 1095400    | 2346275    | 1095400    | 110670    | 996040    |           |           |           |           |
| 201  |        | 126890     | 1142040    | 0          | 1268930    | 2687472    | 1268930    | 128200    | 1153830   |           |           |           |           |
| 200  |        | 124850     | 1123670    | 0          | 1248520    | 2646918    | 1248520    | 126140    | 1135270   |           |           |           |           |
| 303  |        | 102600     | 923390     | 0          | 1025990    | 2203227    | 1025990    | 103660    | 932930    |           |           |           |           |
| 302  |        | 82900      | 746120     | 0          | 829020     | 1740029    | 829020     | 83760     | 753830    |           |           |           |           |
| 301  |        | 64970      | 584690     | 0          | 649660     | 1384145    | 649660     | 65640     | 590730    |           |           |           |           |
| 300  |        | 83570      | 752170     | 0          | 835740     | 1753357    | 835740     | 84440     | 759930    |           |           |           |           |
| 403  |        | 87950      | 791530     | 0          | 721600     | 1708478    | 721600     | 65600     | 590400    |           |           |           |           |
| 402  |        | 70220      | 631940     | 0          | 547800     | 1288119    | 547800     | 49800     | 448200    |           |           |           |           |
| 401  |        | 53780      | 484000     | 0          | 419100     | 1008229    | 419100     | 38100     | 342900    |           |           |           |           |
| 400  |        | 70040      | 630370     | 0          | 545600     | 1284050    | 545600     | 49600     | 446400    |           |           |           |           |
| 504  |        | 47290      | 425620     | 0          | 472910     | 985262     | 472910     | 47780     | 430020    |           |           |           |           |
| 503  |        | 69250      | 623250     | 0          | 692500     | 1468859    | 692500     | 69970     | 629690    |           |           |           |           |

|      |        |         |   |         |         |         |        |         |
|------|--------|---------|---|---------|---------|---------|--------|---------|
| 502  | 61460  | 553160  | 0 | 614620  | 1266235 | 614620  | 62100  | 558870  |
| 501  | 87410  | 786710  | 0 | 872610  | 1827160 | 872610  | 88320  | 794840  |
| 500  | 88700  | 798290  | 0 | 886990  | 1854684 | 886990  | 89610  | 806530  |
| 604  | 52940  | 476480  | 0 | 529420  | 1097202 | 529420  | 53490  | 481400  |
| 603  | 52660  | 473900  | 0 | 514500  | 1075659 | 514500  | 53200  | 478800  |
| 602  | 94710  | 852410  | 0 | 947120  | 1974831 | 947120  | 95690  | 861210  |
| 601  | 58500  | 526500  | 0 | 585000  | 1208147 | 585000  | 62880  | 565920  |
| 600  | 78680  | 708100  | 0 | 786780  | 1658560 | 786780  | 88320  | 794910  |
| 703  | 109360 | 984280  | 0 | 1093640 | 2336597 | 1093640 | 110490 | 994440  |
| 702  | 90800  | 817180  | 0 | 907980  | 1896965 | 907980  | 91730  | 825610  |
| 701  | 73430  | 660890  | 0 | 734320  | 1551524 | 734320  | 74190  | 667710  |
| 700  | 70140  | 631250  | 0 | 701390  | 1486213 | 701390  | 70860  | 637770  |
| 803  | 110210 | 991900  | 0 | 1102110 | 2353181 | 1102110 | 111350 | 1002140 |
| 802  | 86580  | 779260  | 0 | 865840  | 1812209 | 865840  | 87480  | 787310  |
| 801  | 64300  | 578710  | 0 | 643010  | 1370299 | 643010  | 64970  | 584690  |
| 800  | 90470  | 814190  | 0 | 904660  | 1889196 | 904660  | 91400  | 822590  |
| 903  | 112860 | 1015700 | 0 | 1128560 | 2405437 | 1128560 | 114020 | 1026190 |
| 902  | 77170  | 694510  | 0 | 771680  | 1625324 | 771680  | 77960  | 701680  |
| 901  | 74840  | 673530  | 0 | 670910  | 1477153 | 670910  | 75610  | 680480  |
| 900  | 91400  | 822570  | 0 | 913970  | 1907485 | 913970  | 92340  | 831060  |
| 1003 | 112460 | 1012160 | 0 | 1124620 | 2397400 | 1124620 | 113620 | 1022610 |
| 1002 | 84490  | 760410  | 0 | 844900  | 1770361 | 844900  | 85360  | 768260  |
| 1001 | 72040  | 648390  | 0 | 720430  | 1523563 | 720430  | 72790  | 655090  |
| 1000 | 92300  | 830670  | 0 | 922970  | 1925155 | 922970  | 93250  | 839250  |
| 1103 | 151500 | 1363500 | 0 | 1448880 | 3157791 | 1448880 | 153060 | 1377580 |
| 1102 | 51320  | 461880  | 0 | 513200  | 1064622 | 513200  | 51850  | 466650  |
| 1101 | 71590  | 644270  | 0 | 650350  | 1428219 | 650350  | 72320  | 650920  |
| 1100 | 92560  | 833040  | 0 | 925600  | 1930284 | 925600  | 93520  | 841640  |

| TWO_YRS | TWO_YRS_1 | TWO_YRS_A | TWO_YRS_2 | BLDG_ADJ_S | BLDG_TOT_S | BLDG_UNIT | BLDG | BLD | BIB | BLDG |
|---------|-----------|-----------|-----------|------------|------------|-----------|------|-----|-----|------|
| 0       | 0         | 0         | 20510     | 0          | 0          | 0         | 0    | 0   | 0   | 0    |
| 0       | 0         | 0         | 115940    | 0          | 0          | 0         | 0    | 0   | 0   | 0    |
| 0       | 0         | 468940    | 6979010   | 45403      | 45403      | 0         | 1970 | 003 | 2   | 2    |
| 0       | 0         | 0         | 7810      | 0          | 0          | 0         | 0    | 0   | 0   | 0    |
| 0       | 73891410  | 152449314 | 73891410  | 447253     | 447253     | 0         | 1992 | 003 | 2   | 4    |
| 0       | 0         | 0         | 3850      | 0          | 0          | 0         | 0    | 0   | 0   | 0    |
| 0       | 43600000  | 93603346  | 43600000  | 368791     | 368791     | 0         | 1985 | 003 | 2   | 2    |
| 0       | 0         | 0         | 4270      | 0          | 0          | 0         | 0    | 0   | 0   | 0    |
| 0       | 0         | 0         | 1830      | 0          | 0          | 0         | 0    | 0   | 0   | 0    |
| 0       | 3917650   | 8411287   | 3917650   | 96000      | 96000      | 0         | 2002 | 004 | 2   | 1    |
| 0       | 0         | 0         | 64564940  | 263602     | 263602     | 0         | 1986 | 003 | 2   | 1    |
| 0       | 0         | 0         | 4470      | 0          | 0          | 0         | 0    | 0   | 0   | 0    |
| 0       | 0         | 0         | 4830      | 0          | 0          | 0         | 0    | 0   | 0   | 0    |
| 0       | 1100200   | 2453520   | 1100200   | 6671       | 6671       | 0         | 1968 | 003 | 2   | 1    |
| 0       | 454910    | 1666450   | 45491640  | 353152     | 353152     | 0         | 1983 | 003 | 2   | 1    |
| 0       | 0         | 0         | 2951330   | 0          | 0          | 0         | 2006 | 005 | 2   | 0    |
| 0       | 0         | 0         | 2600      | 0          | 0          | 0         | 0    | 0   | 0   | 0    |
| 0       | 0         | 0         | 3930      | 0          | 0          | 0         | 0    | 0   | 0   | 0    |
| 0       | 0         | 0         | 140       | 0          | 0          | 0         | 0    | 0   | 0   | 0    |
| 0       | 0         | 66183     | 1591260   | 3321       | 3321       | 0         | 1967 | 003 | 2   | 1    |
| 0       | 0         | 0         | 650       | 0          | 0          | 0         | 0    | 0   | 0   | 0    |
| 0       | 0         | 0         | 20        | 0          | 0          | 0         | 0    | 0   | 0   | 0    |
| 0       | 0         | 0         | 37983710  | 353193     | 353193     | 0         | 1983 | 003 | 2   | 1    |
| 0       | 0         | 0         | 6020      | 0          | 0          | 0         | 0    | 0   | 0   | 0    |
| 0       | 0         | 0         | 2740      | 0          | 0          | 0         | 0    | 0   | 0   | 0    |
| 0       | 7947230   | 15910996  | 7947230   | 645920     | 645920     | 269       | 2022 | 005 | 2   | 4    |
| 0       | 2066680   | 4159646   | 2066680   | 79105      | 79105      | 72        | 2022 | 005 | 2   | 1    |
| 0       | 0         | 0         | 14526630  | 147363     | 147363     | 0         | 2002 | 004 | 2   | 1    |
| 0       | 805160    | 1726068   | 805160    | 2983       | 0          | 1         | 2006 | 005 | 2   | 1    |
| 0       | 660220    | 1432477   | 660220    | 2446       | 0          | 1         | 2006 | 005 | 2   | 1    |
| 0       | 400380    | 863612    | 400380    | 1609       | 0          | 1         | 2006 | 005 | 2   | 1    |
| 0       | 422820    | 914813    | 422820    | 1729       | 0          | 1         | 2006 | 005 | 2   | 1    |
| 0       | 598400    | 1227394   | 598400    | 1875       | 0          | 1         | 2006 | 005 | 2   | 1    |
| 0       | 1027130   | 2252931   | 1027130   | 4745       | 0          | 1         | 2006 | 005 | 2   | 1    |
| 0       | 1189840   | 2579332   | 1189840   | 4850       | 0          | 1         | 2006 | 005 | 2   | 1    |
| 0       | 1170700   | 2540517   | 1170700   | 4772       | 0          | 1         | 2006 | 005 | 2   | 1    |
| 0       | 962040    | 2115796   | 962040    | 3679       | 0          | 1         | 2006 | 005 | 2   | 1    |
| 0       | 777350    | 1669388   | 777350    | 2824       | 0          | 1         | 2006 | 005 | 2   | 1    |
| 0       | 609160    | 1328769   | 609160    | 2213       | 0          | 1         | 2006 | 005 | 2   | 1    |
| 0       | 783650    | 1682141   | 783650    | 2847       | 0          | 1         | 2006 | 005 | 2   | 1    |
| 0       | 656000    | 1470611   | 656000    | 3763       | 0          | 1         | 2006 | 005 | 2   | 1    |
| 0       | 498000    | 1085243   | 498000    | 2854       | 0          | 1         | 2006 | 005 | 2   | 1    |
| 0       | 381000    | 852638    | 381000    | 2186       | 0          | 1         | 2006 | 005 | 2   | 1    |
| 0       | 496000    | 1081296   | 496000    | 2847       | 0          | 1         | 2006 | 005 | 2   | 1    |
| 0       | 443430    | 944957    | 443430    | 1505       | 0          | 1         | 2006 | 005 | 2   | 1    |
| 0       | 649340    | 1409853   | 649340    | 2314       | 0          | 1         | 2006 | 005 | 2   | 1    |

|   |         |         |         |      |   |   |      |     |   |   |
|---|---------|---------|---------|------|---|---|------|-----|---|---|
| 0 | 576320  | 1213871 | 576320  | 1956 | 0 | 1 | 2006 | 005 | 2 | 1 |
| 0 | 793290  | 1720388 | 793290  | 2921 | 0 | 1 | 2006 | 005 | 2 | 1 |
| 0 | 831710  | 1779093 | 831710  | 2964 | 0 | 1 | 2006 | 005 | 2 | 1 |
| 0 | 496430  | 1052100 | 496430  | 1669 | 0 | 1 | 2006 | 005 | 2 | 1 |
| 0 | 467730  | 1012821 | 467730  | 1660 | 0 | 1 | 2006 | 005 | 2 | 1 |
| 0 | 888090  | 1894124 | 888090  | 3300 | 0 | 1 | 2006 | 005 | 2 | 1 |
| 0 | 572510  | 1214043 | 572510  | 1962 | 0 | 1 | 2006 | 005 | 2 | 1 |
| 0 | 819720  | 1755621 | 819720  | 3046 | 0 | 1 | 2006 | 005 | 2 | 1 |
| 0 | 1025480 | 2243403 | 1025480 | 3775 | 0 | 1 | 2006 | 005 | 2 | 1 |
| 0 | 851380  | 1819566 | 851380  | 3134 | 0 | 1 | 2006 | 005 | 2 | 1 |
| 0 | 688560  | 1488957 | 688560  | 2408 | 0 | 1 | 2006 | 005 | 2 | 1 |
| 0 | 657670  | 1426435 | 657670  | 2300 | 0 | 1 | 2006 | 005 | 2 | 1 |
| 0 | 1033420 | 2259265 | 1033420 | 3769 | 0 | 1 | 2006 | 005 | 2 | 1 |
| 0 | 811880  | 1738437 | 811880  | 2813 | 0 | 1 | 2006 | 005 | 2 | 1 |
| 0 | 602930  | 1315505 | 602930  | 2089 | 0 | 1 | 2006 | 005 | 2 | 1 |
| 0 | 848270  | 1812087 | 848270  | 2939 | 0 | 1 | 2006 | 005 | 2 | 1 |
| 0 | 1058220 | 2309262 | 1058220 | 3824 | 0 | 1 | 2006 | 005 | 2 | 1 |
| 0 | 723580  | 1559553 | 723580  | 2484 | 0 | 1 | 2006 | 005 | 2 | 1 |
| 0 | 609920  | 1395885 | 609920  | 2409 | 0 | 1 | 2006 | 005 | 2 | 1 |
| 0 | 856900  | 1829457 | 856900  | 2942 | 0 | 1 | 2006 | 005 | 2 | 1 |
| 0 | 1054530 | 2301563 | 1054530 | 3776 | 0 | 1 | 2006 | 005 | 2 | 1 |
| 0 | 785810  | 1689992 | 785810  | 2695 | 0 | 1 | 2006 | 005 | 2 | 1 |
| 0 | 666060  | 1449857 | 666060  | 2298 | 0 | 1 | 2006 | 005 | 2 | 1 |
| 0 | 853180  | 1830547 | 853180  | 2944 | 0 | 1 | 2006 | 005 | 2 | 1 |
| 0 | 1317170 | 2981180 | 1317170 | 5345 | 0 | 1 | 2006 | 005 | 2 | 1 |
| 0 | 481220  | 1020898 | 481220  | 1552 | 0 | 1 | 2006 | 005 | 2 | 1 |
| 0 | 591230  | 1349332 | 591230  | 2273 | 0 | 1 | 2006 | 005 | 2 | 1 |
| 0 | 867910  | 1851409 | 867910  | 2939 | 0 | 1 | 2006 | 005 | 2 | 1 |

| BLD | H | NCU_LAND | NCU_BLDG | NCULY_MA_DATE | L_DATE | B_DATE | S/S/S/D | DISAS   | SEN_EX_CO | SEN_EX_CIT |
|-----|---|----------|----------|---------------|--------|--------|---------|---------|-----------|------------|
| N   |   | 0        | 0        | 1/1 1/1       | 0      | 0      | 0       | 0       | 0         | 0          |
| N   |   | 0        | 0        | 1/1 1/1       | 0      | 0      | 0       | 0       | 0         | 0          |
| 707 | N | 0        | 0        | 1/1 1/1       | 101009 | 81008  | 100426  | 0       | 0         | 0          |
| N   |   | 0        | 0        | 1/1 1/1       | 0      | 0      | 0       | 0       | 0         | 0          |
| 300 | N | 0        | 0        | 1/1 1/1       | 101009 | 80512  | 100531  | E E     | 0         | 0          |
| N   |   | 0        | 0        | 1/1 1/1       | 0      | 0      | 0       | 0       | 0         | 0          |
| 300 | N | 0        | 0        | 1/1 1/1       | 101027 | 80512  | 100531  | D D D   | 0         | 0          |
| N   |   | 0        | 0        | 1/1 1/1       | 101009 | 80510  | 0       | 0       | 0         | 0          |
| N   |   | 0        | 0        | 1/1 1/1       | 0      | 0      | 0       | 0       | 0         | 0          |
| 403 | N | 0        | 0        | 1/1 1/1       | 101009 | 80512  | 90603   | E E     | 0         | 0          |
| 701 | N | 0        | 0        | 1/1 1/1       | 101009 | 70518  | 90331   |         | 0         | 0          |
| N   |   | 0        | 0        | 1/1 1/1       | 0      | 0      | 0       | 0       | 0         | 0          |
| N   |   | 0        | 0        | 1/1 1/1       | 0      | 0      | 0       | 0       | 0         | 0          |
| 706 | N | 0        | 0        | 1/1 1/1       | 101009 | 70522  | 100531  | Q       | 0         | 0          |
| 403 | N | 0        | 0        | 1/1 1/1       | 101009 | 70519  | 100520  |         | 0         | 0          |
| 708 | N | 0        | 0        | 1/1 1/1       | 101009 | 90416  | 100301  |         | 0         | 0          |
| N   |   | 0        | 0        | 1/1 1/1       | 101009 | 90406  | 0       | 0       | 0         | 0          |
| N   |   | 0        | 0        | 1/1 1/1       | 101009 | 90416  | 0       | 0       | 0         | 0          |
| N   |   | 0        | 0        | 1/1 1/1       | 0      | 0      | 0       | 0       | 0         | 0          |
| 605 | N | 0        | 0        | 1/1 1/1       | 110105 | 70521  | 110114  |         | 0         | 0          |
| N   |   | 0        | 0        | 1/1 1/1       | 0      | 0      | 0       | 0       | 0         | 0          |
| N   |   | 0        | 0        | 1/1 1/1       | 0      | 0      | 0       | 0       | 0         | 0          |
| 403 | N | 0        | 0        | 1/1 1/1       | 101009 | 60607  | 90318   |         | 0         | 0          |
| N   |   | 0        | 0        | 1/1 1/1       | 0      | 0      | 0       | 0       | 0         | 0          |
| N   |   | 0        | 0        | 1/1 1/1       | 0      | 0      | 0       | 0       | 0         | 0          |
| 100 | N | 0        | 0        | 1/1 1/1       | 101009 | 80508  | 100531  | T T E   | 0         | 0          |
| 100 | N | 0        | 0        | 1/1 1/1       | 101009 | 90519  | 90330   | T T E Q | 0         | 0          |
| 701 | N | 0        | 0        | 1/1 1/1       | 101009 | 60617  | 100304  |         | 0         | 0          |
| N   |   | 0        | 0        | 1/1 1/1       | 101202 | 100429 | 100429  |         | 0         | 0          |
| N   |   | 0        | 0        | 1/1 1/1       | 101202 | 100429 | 100429  |         | 0         | 0          |
| N   |   | 0        | 0        | 1/1 1/1       | 101202 | 100429 | 100429  |         | 0         | 0          |
| Y   |   | 0        | 0        | 1/1 1/1       | 101202 | 100429 | 100429  | Q D T   | 0         | 0          |
| N   |   | 0        | 0        | 1/1 1/1       | 101202 | 100429 | 100429  | Q Q     | 0         | 0          |
| N   |   | 0        | 0        | 1/1 1/1       | 101202 | 100429 | 100429  | Q       | 0         | 0          |
| N   |   | 0        | 0        | 1/1 1/1       | 101202 | 100429 | 100429  | T       | 0         | 0          |
| N   |   | 0        | 0        | 1/1 1/1       | 101202 | 100429 | 100429  | D D     | 0         | 0          |
| N   |   | 0        | 0        | 1/1 1/1       | 101202 | 100429 | 100429  | T       | 0         | 0          |
| N   |   | 0        | 0        | 1/1 1/1       | 101202 | 100429 | 100429  | T       | 0         | 0          |
| N   |   | 0        | 0        | 1/1 1/1       | 101202 | 100429 | 100429  | T       | 0         | 0          |
| N   |   | 0        | 0        | 1/1 1/1       | 101202 | 100429 | 100429  | T       | 0         | 0          |
| N   |   | 0        | 0        | 1/1 1/1       | 101202 | 100429 | 100429  | D T     | 0         | 0          |
| N   |   | 0        | 0        | 1/1 1/1       | 101202 | 100429 | 100429  | D T     | 0         | 0          |
| N   |   | 0        | 0        | 1/1 1/1       | 101202 | 100429 | 100429  | D T     | 0         | 0          |
| N   |   | 0        | 0        | 1/1 1/1       | 101202 | 100429 | 100429  | D T     | 0         | 0          |
| N   |   | 0        | 0        | 1/1 1/1       | 101202 | 100810 | 100810  | Q Q     | 0         | 0          |
| Y   |   | 0        | 0        | 1/1 1/1       | 101202 | 100806 | 100806  | Q Q     | 0         | 0          |









| SAI SAI SAI SAI SAI PAIF LAI MI | PRELIM_JU | PIGIS_SQUAR | ACTU      | LAST_OV | CENSUS_BLO   |              |
|---------------------------------|-----------|-------------|-----------|---------|--------------|--------------|
|                                 | 20510     | 40204       | 1221      |         | 120110425022 | 75           |
|                                 | 115940    | 227327      | 1221      |         | 120110416011 | 75           |
|                                 | 12897470  | 64530       | 1967 0519 |         | 120110425022 | 56           |
|                                 | 7810      | 15305       | 1221      |         | 120110425022 | 75           |
|                                 | 78021040  | 35154       | 1991 0222 |         | 120110425022 | 05 05 54     |
|                                 | 3850      | 7559        | 1221      |         | 120110425012 | 75           |
|                                 | 51360550  | 69309       | 1982 0321 |         | 120110425022 | 12 12 12 54  |
|                                 | 4270      | 8530        | 1221      |         | 120110425022 | 75           |
|                                 | 1830      | 3659        | 1221      |         | 120110425022 | 75           |
|                                 | 4417250   | 12490       | 2001 0219 |         | 120110425022 | 05 05 59     |
|                                 | 39348710  | 73350       | 1985 0519 |         | 120110425022 | 56           |
|                                 | 4470      | 8930        | 1221      |         | 120110425022 | 75           |
|                                 | 4830      | 9672        | 1221      |         | 120110425022 | 75           |
|                                 | 1570500   | 6996        | 1964 0519 |         | 120110425022 | 01 58        |
|                                 | 48654720  | 79077       | 1982 0519 |         | 120110425022 | 58           |
|                                 | 4610480   | 43684       | 2005 0419 |         | 120110425022 | 54           |
|                                 | 2600      | 5084        | 1221      |         | 120110425022 | 75           |
|                                 | 3930      | 7699        | 1221      |         | 120110425012 | 75           |
|                                 | 140       | 268         | 1221      |         | 120110425022 | 75           |
|                                 | 1370900   | 10830       | 1966 0519 |         | 120110425022 | 56           |
|                                 | 650       | 1275        | 1221      |         | 120110425022 | 75           |
|                                 | 20        | 49          | 1221      |         | 120110425022 | 75           |
|                                 | 40098110  | 52860       | 1983 0519 |         | 120110425022 | 58           |
|                                 | 6020      | 12030       | 1221      |         | 120110425022 | 75           |
|                                 | 2740      | 5469        | 1221      |         | 120110425022 | 75           |
|                                 | 127367760 | 46800       | 2021 1021 |         | 120110425022 | 11 11 05 56  |
| I                               | 22123490  | 12355       | 2021 0718 |         | 120110425022 | 11 11 05 58  |
|                                 | 26006570  | 77580       | 2001 0519 |         | 120110425022 | 58           |
|                                 | 793700    | 0           | 1987 0622 |         | 120110425022 | 6W6          |
|                                 | 650820    | 0           | 1987 0622 |         | 120110425022 | 6W6          |
|                                 | 400560    | 0           | 1987 0622 |         | 120110425022 | 6W6          |
|                                 | 430420    | 0           | 1987 0622 |         | 120110425022 | 01 12 11 6W6 |
|                                 | 466790    | 0           | 1987 0622 |         | 120110425022 | 01 01 6W6    |
|                                 | 1012510   | 0           | 1987 0622 |         | 120110425022 | 6W6          |
|                                 | 1172910   | 0           | 1987 0622 |         | 120110425022 | 11 6W6       |
|                                 | 1154040   | 0           | 1987 0622 |         | 120110425022 | 12 12 6W6    |
|                                 | 948360    | 0           | 1987 0622 |         | 120110425022 | 11 6W6       |
|                                 | 766300    | 0           | 1987 0622 |         | 120110425022 | 11 6W6       |
|                                 | 600490    | 0           | 1987 0622 |         | 120110425022 | 11 6W6       |
|                                 | 772500    | 0           | 1987 0622 |         | 120110425022 | 11 6W6       |
|                                 | 979420    | 0           | 1987 0622 |         | 120110425022 | 12 11 6W6    |
|                                 | 781960    | 0           | 1987 0622 |         | 120110425022 | 12 11 6W6    |
|                                 | 598910    | 0           | 1987 0622 |         | 120110425022 | 12 11 6W6    |
|                                 | 780010    | 0           | 1987 0622 |         | 120110425022 | 12 11 6W6    |
|                                 | 437120    | 0           | 1987 0622 |         | 120110425022 | 01 01 6W6    |
|                                 | 640100    | 0           | 1987 0622 |         | 120110425022 | 01 01 6W6    |

|          |             |              |             |     |
|----------|-------------|--------------|-------------|-----|
| 568120   | 0 1987 0622 | 120110425022 | 01          | 6W6 |
| 807990   | 0 1987 0622 | 120110425022 |             | 6W6 |
| 819870   | 0 1987 0622 | 120110425022 |             | 6W6 |
| 489360   | 0 1987 0622 | 120110425022 | 01 11 01    | 6W6 |
| 486710   | 0 1987 0622 | 120110425022 | 02 05       | 6W6 |
| 875460   | 0 1987 0622 | 120110425022 | 01 05       | 6W6 |
| 575280   | 0 1987 0622 | 120110425022 | 30 02 11    | 6W6 |
| 808060   | 0 1987 0622 | 120110425022 |             | 6W6 |
| 1010890  | 0 1987 0622 | 120110425022 |             | 6W6 |
| 839270   | 0 1987 0622 | 120110425022 | 01          | 6W6 |
| 678760   | 0 1987 0622 | 120110425022 | 37 37       | 6W6 |
| 648320   | 0 1987 0622 | 120110425022 | 02 12       | 6W6 |
| 1018720  | 0 1987 0622 | 120110425022 | 05 05       | 6W6 |
| 800330   | 0 1987 0622 | 120110425022 | 05 05       | 6W6 |
| 594360   | 0 1987 0622 | 120110425022 | 05 05       | 6W6 |
| 836200   | 0 1987 0622 | 120110425022 | 05 05       | 6W6 |
| 1043160  | 0 1987 0622 | 120110425022 | 05 11 05    | 6W6 |
| 713290   | 0 1987 0622 | 120110425022 | 05 11 05    | 6W6 |
| I 691730 | 0 1987 0622 | 120110425022 | 05 11 11 05 | 6W6 |
| I 844800 | 0 1987 0622 | 120110425022 | 05 11 11 05 | 6W6 |
| 1039520  | 0 1987 0622 | 120110425022 |             | 6W6 |
| 780970   | 0 1987 0622 | 120110425022 |             | 6W6 |
| 665920   | 0 1987 0622 | 120110425022 |             | 6W6 |
| 853130   | 0 1987 0622 | 120110425022 |             | 6W6 |
| 1400370  | 0 1987 0622 | 120110425022 |             | 6W6 |
| 474370   | 0 1987 0622 | 120110425022 |             | 6W6 |
| 661690   | 0 1987 0622 | 120110425022 |             | 6W6 |
| 855570   | 0 1987 0622 | 120110425022 |             | 6W6 |

| MISC_DIST | NCU_LAND | NCU_BLDG | BEDS | BATH | LY_NCU_LA | LY_NCU_BL | LY_SB_SOH | CBROW | LYCBROW |
|-----------|----------|----------|------|------|-----------|-----------|-----------|-------|---------|
| 0         | 0        | 0        | 0.0  | 0.0  | 0         | 0         | 20510     | 0     | 0       |
| 0         | 0        | 0        | 0.0  | 0.0  | 0         | 0         | 115940    | 0     | 0       |
| 0         | 0        | 0        | 0.0  | 2.0  | 0         | 0         | 6978600   | 0     | 0       |
| 0         | 0        | 0        | 0.0  | 0.0  | 0         | 0         | 7810      | 0     | 0       |
| 0         | 0        | 0        | 0.0  | 0.0  | 0         | 0         | 75020230  | 0     | 0       |
| 0         | 0        | 0        | 0.0  | 0.0  | 0         | 0         | 3850      | 0     | 0       |
| 0         | 0        | 0        | 0.0  | 0.0  | 0         | 0         | 48501770  | 0     | 0       |
| 0         | 0        | 0        | 0.0  | 0.0  | 0         | 0         | 4270      | 0     | 0       |
| 0         | 0        | 0        | 0.0  | 0.0  | 0         | 0         | 1830      | 0     | 0       |
| 0         | 0        | 0        | 0.0  | 0.0  | 0         | 0         | 3980100   | 0     | 0       |
| 0         | 0        | 0        | 0.0  | 0.0  | 0         | 0         | 64554340  | 0     | 0       |
| 0         | 0        | 0        | 0.0  | 0.0  | 0         | 0         | 4470      | 0     | 0       |
| 0         | 0        | 0        | 0.0  | 0.0  | 0         | 0         | 4830      | 0     | 0       |
| 0         | 0        | 0        | 0.0  | 0.0  | 0         | 0         | 1100200   | 0     | 0       |
| 0         | 0        | 0        | 0.0  | 0.0  | 0         | 0         | 45887020  | 0     | 0       |
| 0         | 0        | 0        | 0.0  | 0.0  | 0         | 0         | 3299960   | 0     | 0       |
| 0         | 0        | 0        | 0.0  | 0.0  | 0         | 0         | 2600      | 0     | 0       |
| 0         | 0        | 0        | 0.0  | 0.0  | 0         | 0         | 3930      | 0     | 0       |
| 0         | 0        | 0        | 0.0  | 0.0  | 0         | 0         | 140       | 0     | 0       |
| 0         | 0        | 0        | 0.0  | 0.0  | 0         | 0         | 1591200   | 0     | 0       |
| 0         | 0        | 0        | 0.0  | 0.0  | 0         | 0         | 650       | 0     | 0       |
| 0         | 0        | 0        | 0.0  | 0.0  | 0         | 0         | 20        | 0     | 0       |
| 0         | 0        | 0        | 0.0  | 0.0  | 0         | 0         | 38248010  | 0     | 0       |
| 0         | 0        | 0        | 0.0  | 0.0  | 0         | 0         | 6020      | 0     | 0       |
| 0         | 0        | 0        | 0.0  | 0.0  | 0         | 0         | 2740      | 0     | 0       |
| 0         | 0        | 0        | 0.0  | 0.0  | 0         | 0         | 8190000   | 0     | 0       |
| 0         | 0        | 0        | 0.0  | 0.0  | 0         | 0         | 2162130   | 0     | 0       |
| 0         | 0        | 0        | 0.0  | 0.0  | 0         | 0         | 22903370  | 0     | 0       |
| 0         | 0        | 0        | 0.0  | 0.0  | 0         | 0         | 858680    | 0     | 0       |
| 0         | 0        | 0        | 0.0  | 0.0  | 0         | 0         | 704100    | 0     | 0       |
| 0         | 0        | 0        | 0.0  | 0.0  | 0         | 0         | 433340    | 0     | 0       |
| 0         | 0        | 0        | 0.0  | 0.0  | 0         | 0         | 465670    | 0     | 0       |
| 0         | 0        | 0        | 0.0  | 0.0  | 0         | 0         | 505000    | 0     | 0       |
| 0         | 0        | 0        | 0.0  | 0.0  | 0         | 0         | 1095400   | 0     | 0       |
| 0         | 0        | 0        | 0.0  | 0.0  | 0         | 0         | 1268930   | 0     | 0       |
| 0         | 0        | 0        | 0.0  | 0.0  | 0         | 0         | 1248520   | 0     | 0       |
| 0         | 0        | 0        | 0.0  | 0.0  | 0         | 0         | 1025990   | 0     | 0       |
| 0         | 0        | 0        | 0.0  | 0.0  | 0         | 0         | 829020    | 0     | 0       |
| 0         | 0        | 0        | 0.0  | 0.0  | 0         | 0         | 649660    | 0     | 0       |
| 0         | 0        | 0        | 0.0  | 0.0  | 0         | 0         | 835740    | 0     | 0       |
| 0         | 0        | 0        | 0.0  | 0.0  | 0         | 0         | 879480    | 0     | 0       |
| 0         | 0        | 0        | 0.0  | 0.0  | 0         | 0         | 702160    | 0     | 0       |
| 0         | 0        | 0        | 0.0  | 0.0  | 0         | 0         | 537780    | 0     | 0       |
| 0         | 0        | 0        | 0.0  | 0.0  | 0         | 0         | 700410    | 0     | 0       |
| 0         | 0        | 0        | 0.0  | 0.0  | 0         | 0         | 472910    | 0     | 0       |
| 0         | 0        | 0        | 0.0  | 0.0  | 0         | 0         | 692500    | 0     | 0       |

|   |   |   |     |     |   |   |         |   |   |
|---|---|---|-----|-----|---|---|---------|---|---|
| 0 | 0 | 0 | 0.0 | 0.0 | 0 | 0 | 614620  | 0 | 0 |
| 0 | 0 | 0 | 0.0 | 0.0 | 0 | 0 | 874120  | 0 | 0 |
| 0 | 0 | 0 | 0.0 | 0.0 | 0 | 0 | 886990  | 0 | 0 |
| 0 | 0 | 0 | 0.0 | 0.0 | 0 | 0 | 529420  | 0 | 0 |
| 0 | 0 | 0 | 0.0 | 0.0 | 0 | 0 | 526560  | 0 | 0 |
| 0 | 0 | 0 | 0.0 | 0.0 | 0 | 0 | 947120  | 0 | 0 |
| 0 | 0 | 0 | 0.0 | 0.0 | 0 | 0 | 585000  | 0 | 0 |
| 0 | 0 | 0 | 0.0 | 0.0 | 0 | 0 | 786780  | 0 | 0 |
| 0 | 0 | 0 | 0.0 | 0.0 | 0 | 0 | 1093640 | 0 | 0 |
| 0 | 0 | 0 | 0.0 | 0.0 | 0 | 0 | 907980  | 0 | 0 |
| 0 | 0 | 0 | 0.0 | 0.0 | 0 | 0 | 734320  | 0 | 0 |
| 0 | 0 | 0 | 0.0 | 0.0 | 0 | 0 | 701390  | 0 | 0 |
| 0 | 0 | 0 | 0.0 | 0.0 | 0 | 0 | 1102110 | 0 | 0 |
| 0 | 0 | 0 | 0.0 | 0.0 | 0 | 0 | 865840  | 0 | 0 |
| 0 | 0 | 0 | 0.0 | 0.0 | 0 | 0 | 643010  | 0 | 0 |
| 0 | 0 | 0 | 0.0 | 0.0 | 0 | 0 | 904660  | 0 | 0 |
| 0 | 0 | 0 | 0.0 | 0.0 | 0 | 0 | 1128560 | 0 | 0 |
| 0 | 0 | 0 | 0.0 | 0.0 | 0 | 0 | 771680  | 0 | 0 |
| 0 | 0 | 0 | 0.0 | 0.0 | 0 | 0 | 748370  | 0 | 0 |
| 0 | 0 | 0 | 0.0 | 0.0 | 0 | 0 | 913970  | 0 | 0 |
| 0 | 0 | 0 | 0.0 | 0.0 | 0 | 0 | 1124620 | 0 | 0 |
| 0 | 0 | 0 | 0.0 | 0.0 | 0 | 0 | 844900  | 0 | 0 |
| 0 | 0 | 0 | 0.0 | 0.0 | 0 | 0 | 720430  | 0 | 0 |
| 0 | 0 | 0 | 0.0 | 0.0 | 0 | 0 | 922970  | 0 | 0 |
| 0 | 0 | 0 | 0.0 | 0.0 | 0 | 0 | 1515000 | 0 | 0 |
| 0 | 0 | 0 | 0.0 | 0.0 | 0 | 0 | 513200  | 0 | 0 |
| 0 | 0 | 0 | 0.0 | 0.0 | 0 | 0 | 715860  | 0 | 0 |
| 0 | 0 | 0 | 0.0 | 0.0 | 0 | 0 | 925600  | 0 | 0 |

| GRANNY_FL CRA | DAMAIST | (STORM_ASSE | CLE | CLEAN_ASSE | EXI | COMB_SPI | GRANNY_F_V | BI    |
|---------------|---------|-------------|-----|------------|-----|----------|------------|-------|
| 0             |         |             |     | 0.00       |     |          |            | 0 0 0 |
| 0             |         |             |     | 0.00       |     |          |            | 0 0 0 |
| 0             | F2      | 64530.00    |     | 0.00       |     |          |            | 0 0 0 |
| 0             |         |             |     | 0.00       |     |          |            | 0 0 0 |
| 0             | F2      | 35154.00    |     | 0.00       |     |          |            | 0 0 0 |
| 0             |         |             |     | 0.00       |     |          |            | 0 0 0 |
| 0             | F2      | 69309.00    |     | 0.00       |     |          |            | 0 0 0 |
| 0             |         |             |     | 0.00       |     |          |            | 0 0 0 |
| 0             |         |             |     | 0.00       |     |          |            | 0 0 0 |
| 0             | F2      | 12490.00    |     | 0.00       |     |          |            | 0 0 0 |
| 0             |         |             |     | 0.00       |     |          |            | 0 0 0 |
| 0             |         |             |     | 0.00       |     |          |            | 0 0 0 |
| 0             |         |             |     | 0.00       |     |          |            | 0 0 0 |
| 0             | F2      | 6996.00     |     | 0.00       |     |          |            | 0 0 0 |
| 0             |         |             |     | 0.00       | 93  |          |            | 0 0 0 |
| 0             |         |             |     | 0.00       |     |          |            | 0 0 0 |
| 0             |         |             |     | 0.00       |     |          |            | 0 0 0 |
| 0             |         |             |     | 0.00       |     |          |            | 0 0 0 |
| 0             | F2      | 10830.00    |     | 0.00       | 09  |          |            | 0 0 0 |
| 0             |         |             |     | 0.00       |     |          |            | 0 0 0 |
| 0             |         |             |     | 0.00       |     |          |            | 0 0 0 |
| 0             |         |             |     | 0.00       |     |          |            | 0 0 0 |
| 0             |         |             |     | 0.00       |     |          |            | 0 0 0 |
| 0             | F2      | 46800.00    |     | 0.00       |     |          |            | 0 0 0 |
| 0             | F2      | 12355.00    |     | 0.00       |     |          |            | 0 0 0 |
| 0             |         |             |     | 0.00       |     |          |            | 0 0 0 |
| 0             | F2      | 1334.00     |     | 0.00       |     |          |            | 0 0 0 |
| 0             | F2      | 1094.00     |     | 0.00       |     |          |            | 0 0 0 |
| 0             | F2      | 720.00      |     | 0.00       |     |          |            | 0 0 0 |
| 0             | F2      | 773.00      |     | 0.00       |     |          |            | 0 0 0 |
| 0             | F2      | 839.00      |     | 0.00       |     |          |            | 0 0 0 |
| 0             | F2      | 2122.00     |     | 0.00       |     |          |            | 0 0 0 |
| 0             | F2      | 2169.00     |     | 0.00       |     |          |            | 0 0 0 |
| 0             | F2      | 2134.00     |     | 0.00       |     |          |            | 0 0 0 |
| 0             | F2      | 1645.00     |     | 0.00       |     |          |            | 0 0 0 |
| 0             | F2      | 1263.00     |     | 0.00       |     |          |            | 0 0 0 |
| 0             | F2      | 990.00      |     | 0.00       |     |          |            | 0 0 0 |
| 0             | F2      | 1273.00     |     | 0.00       |     |          |            | 0 0 0 |
| 0             | F2      | 1683.00     |     | 0.00       |     |          |            | 0 0 0 |
| 0             | F2      | 1276.00     |     | 0.00       |     |          |            | 0 0 0 |
| 0             | F2      | 978.00      |     | 0.00       |     |          |            | 0 0 0 |
| 0             | F2      | 1273.00     |     | 0.00       |     |          |            | 0 0 0 |
| 0             | F2      | 673.00      |     | 0.00       |     |          |            | 0 0 0 |
| 0             | F2      | 1035.00     |     | 0.00       |     |          |            | 0 0 0 |

|   |    |         |      |       |
|---|----|---------|------|-------|
| 0 | F2 | 875.00  | 0.00 | 0 0 0 |
| 0 | F2 | 1306.00 | 0.00 | 0 0 0 |
| 0 | F2 | 1326.00 | 0.00 | 0 0 0 |
| 0 | F2 | 746.00  | 0.00 | 0 0 0 |
| 0 | F2 | 742.00  | 0.00 | 0 0 0 |
| 0 | F2 | 1476.00 | 0.00 | 0 0 0 |
| 0 | F2 | 877.00  | 0.00 | 0 0 0 |
| 0 | F2 | 1362.00 | 0.00 | 0 0 0 |
| 0 | F2 | 1688.00 | 0.00 | 0 0 0 |
| 0 | F2 | 1402.00 | 0.00 | 0 0 0 |
| 0 | F2 | 1077.00 | 0.00 | 0 0 0 |
| 0 | F2 | 1029.00 | 0.00 | 0 0 0 |
| 0 | F2 | 1686.00 | 0.00 | 0 0 0 |
| 0 | F2 | 1258.00 | 0.00 | 0 0 0 |
| 0 | F2 | 934.00  | 0.00 | 0 0 0 |
| 0 | F2 | 1314.00 | 0.00 | 0 0 0 |
| 0 | F2 | 1710.00 | 0.00 | 0 0 0 |
| 0 | F2 | 1111.00 | 0.00 | 0 0 0 |
| 0 | F2 | 1077.00 | 0.00 | 0 0 0 |
| 0 | F2 | 1316.00 | 0.00 | 0 0 0 |
| 0 | F2 | 1689.00 | 0.00 | 0 0 0 |
| 0 | F2 | 1205.00 | 0.00 | 0 0 0 |
| 0 | F2 | 1028.00 | 0.00 | 0 0 0 |
| 0 | F2 | 1317.00 | 0.00 | 0 0 0 |
| 0 | F2 | 2390.00 | 0.00 | 0 0 0 |
| 0 | F2 | 694.00  | 0.00 | 0 0 0 |
| 0 | F2 | 1017.00 | 0.00 | 0 0 0 |
| 0 | F2 | 1314.00 | 0.00 | 0 0 0 |











HE3\_AMOUSCHOOL\_EXESRI\_OID

|   |   |      |
|---|---|------|
| 0 | 0 | 4999 |
| 0 | 0 | 5000 |
| 0 | 0 | 5001 |
| 0 | 0 | 5002 |
| 0 | 0 | 5003 |
| 0 | 0 | 5004 |
| 0 | 0 | 5005 |
| 0 | 0 | 5006 |
| 0 | 0 | 5007 |
| 0 | 0 | 5008 |
| 0 | 0 | 5009 |
| 0 | 0 | 5010 |
| 0 | 0 | 5011 |
| 0 | 0 | 5012 |
| 0 | 0 | 4852 |
| 0 | 0 | 5013 |
| 0 | 0 | 5014 |
| 0 | 0 | 5015 |
| 0 | 0 | 5016 |
| 0 | 0 | 5017 |
| 0 | 0 | 5018 |
| 0 | 0 | 5019 |
| 0 | 0 | 5020 |
| 0 | 0 | 5021 |
| 0 | 0 | 5022 |
| 0 | 0 | 5023 |
| 0 | 0 | 5024 |
| 0 | 0 | 5025 |
| 0 | 0 | 5026 |
| 0 | 0 | 5027 |
| 0 | 0 | 5028 |
| 0 | 0 | 5029 |
| 0 | 0 | 5030 |
| 0 | 0 | 5031 |
| 0 | 0 | 5032 |
| 0 | 0 | 5033 |
| 0 | 0 | 5034 |
| 0 | 0 | 5035 |
| 0 | 0 | 5036 |
| 0 | 0 | 5037 |
| 0 | 0 | 5038 |
| 0 | 0 | 5039 |
| 0 | 0 | 5040 |
| 0 | 0 | 5041 |
| 0 | 0 | 5042 |
| 0 | 0 | 5043 |

|   |   |      |
|---|---|------|
| 0 | 0 | 5044 |
| 0 | 0 | 5045 |
| 0 | 0 | 5046 |
| 0 | 0 | 5047 |
| 0 | 0 | 5048 |
| 0 | 0 | 5049 |
| 0 | 0 | 5050 |
| 0 | 0 | 5051 |
| 0 | 0 | 5052 |
| 0 | 0 | 5053 |
| 0 | 0 | 5054 |
| 0 | 0 | 5055 |
| 0 | 0 | 5056 |
| 0 | 0 | 5057 |
| 0 | 0 | 5058 |
| 0 | 0 | 5059 |
| 0 | 0 | 5060 |
| 0 | 0 | 5061 |
| 0 | 0 | 5062 |
| 0 | 0 | 5063 |
| 0 | 0 | 5064 |
| 0 | 0 | 5065 |
| 0 | 0 | 5066 |
| 0 | 0 | 5067 |
| 0 | 0 | 5068 |
| 0 | 0 | 5069 |
| 0 | 0 | 5070 |
| 0 | 0 | 5071 |

Looking for help? Visit the [Business Tax](#) or the [LauderBuild FAQ](#) page.

Record BT-LIQ-22070002:

[Add to cart](#)  
[Add to collection](#)



# Liquor Measurement Request

Record Status: Closed

Record Info ▾

Payments ▾

## Processing Status

-  **Orange Asterisk: Previously active task/step.**
  -  **Hourglass: Task/step is currently active and pending.**
  -  **Green Checkmark: Task/step is completed.**
- PLEASE NOTE THAT THE GREEN CHECKMARK ONLY MEANS THAT THE TASK IS COMPLETED. IT DOES NOT DESIGNATE WHETHER THAT TASK HAS BEEN ACCEPTED, APPROVED, PASSED OR DENIED.**
- Click the arrow next to the task name to expand the details for comments or more information.**

Select the arrow next to the task to display more detailed information.

 ▾ Application Submittal

Due on 07/25/2022, assigned to TBD  
Marked as **Business Tax Review Only** on 07/25/2022 by Stephanie Stringer

 Due on **TBD**, assigned to **TBD**  
 Marked as **Closed** on 08/01/2022 by Stephanie Stringer

Comment: Set via Script

 ▾ Business Tax Review

 Due on 07/27/2022, assigned to TBD


Marked as **Denied** on 07/25/2022 by **Stephanie Stringer**

**Comment:** NSPECTOR STRINGER CONDUCTED THE INSPECTION ON 7/25 AT 10AM. THE MEASUREMENT DOES NOT PASS. THERE IS A CHURCH 196 FEET FROM DOOR TO PROPERTY LINE ON THE CORNER OF 1st STREET AND 2nd AVE.

---

Due on 07/27/2022, assigned to **TBD**  
Marked as **Approved** on 07/25/2022 by **Stephanie Stringer**

---


Due on **TBD**, assigned to **TBD**  
 Marked as **Closed** on 08/01/2022 by **Stephanie Stringer**

**Comment:** Set via Script

  Issuance

Due on 07/26/2022, assigned to **TBD**  
Marked as **Issued** on 07/25/2022 by **Stephanie Stringer**

---

Due on **TBD**, assigned to **TBD**  
 Marked as **Closed** on 08/01/2022 by **Stephanie Stringer**

**Comment:** Set via Script

## Department Contacts

Questions? Call or click to contact the Department / Division for assistance

Alarm Billing - Fire | 954-828-5961  
Alarm Billing - Police | 954-828-6429  
Business Tax | 954-828-5195  
Enforcement - Community & Compliance | 954-828-5207  
DSD Engineering - Right-of-Way | 954-828-5232  
Permitting | 954-828-6520, Option 1  
Urban Design and Planning (UDP) | 954-828-6520, Option 3  
Special Events | 954-828-4349  
Transportation and Mobility (TAM) | 954-828-3700

DSD Customer Service - LauderBuild Assistance | 954-828-6520, Option 1

City of Fort Lauderdale | Development Services (DSD) | 700 NW 19th Avenue, Fort Lauderdale, FL 33311





## **NARRATIVE**

### **Ichimora**

**124 SE 1<sup>st</sup> Street, Unit 116**

**Special Exception Request:**

**Code of Ordinances Section 5-27 –**

**Distance of Establishments from Church or School**

The property located at 124 SE 1<sup>st</sup> Street, Unit 116 (the “Property”) is owned by the City of Fort Lauderdale and is located within the Riverwalk Center parking garage (“Riverwalk Center”). The tenant of the Property operates an approved and existing Japanese restaurant. The tenant respectfully requests a Special Exception from the City of Fort Lauderdale for a 2COP to allow the sale of alcoholic beverages on the Property.

The Code of Ordinances Section 5-27 – Distance of Establishments from Church or School provides a distance of 500 feet from establishments that serve alcoholic beverages and churches or schools. This Property is 196 feet from First United Methodist Church of Fort Lauderdale, Inc. However, the entrance and exit to Ichimora is internal – all within Riverwalk Center with no outlet on to the street.

The goal of this application is to allow Ichimora a Special Exception to serve a glass of wine, saki, or beer with their authentic and innovative cuisine. The chefs at Ichimora pride themselves on running a kushiyaki-style ramen restaurant that will become a source of warmth and comfort through rich foods and flavors.

Pursuant to Section 47-24.12.A.5. of the ULDR a Special Exception shall be granted upon demonstration by a preponderance of the evidence that the following criteria are met - which we believe are more than met by this application. Historically, the Board of Adjustment approved a Special Exception to allow a Pizza shop to operate a 2COP in a separate suite on this same Property, pursuant to case number PL-1040. Below is a summary showing Ichimora's compliance with Section 47-24.12.A.5.

a. Whether the proposed development or use meets the requirements for a Special Exception as provided by the ULDR.

Ichimora is a kushiyaki-style sit down restaurant within Riverwalk Center parking garage. Restaurants are permitted in the Regional Activity Center City Center (“RAC-CC”) district. A Special Exception from an establishment’s distance measurement falls under ULDR Section 5-27.



Under Section 5-27, a distance of 500 feet between an establishment and a church or school and allows restaurants that do not meet the distance requirement to seek a Special Exception to allow such sales. Since this application is for a restaurant where the sale and service of alcoholic beverages is incidental to the sale of food, the Board of Adjustment is authorized to grant Special Exceptions to the distance requirements where such Special Exception will not be contrary to the public interests.

In this case, Ichimora's primary business is as a sit-down restaurant, which is completely within Riverwalk Center with no direct access to the Church and limited, if any, view of the Church. Granting the Special Exception would not be contrary to the public interests, as Ichimora's existing and approved restaurant serves the surrounding neighborhood and would not provide a negative impact on the church or the neighborhood. The introduction of this incidental sale of alcohol is not contrary to the public interest.

b. Granting of the Special Exception shall not be incompatible with adjoining properties or the surrounding neighborhood or otherwise contrary to the public interest.

Ichimora is located in Downtown Fort Lauderdale, just south of Broward Boulevard and west of 3<sup>rd</sup> Avenue. Downtown Fort Lauderdale is home to many similar commercial uses that serve alcoholic beverages including Eddie V's Prime Seafood; City Park Café; and many more establishments. These businesses are primarily neighborhood-serving uses. The City of Fort Lauderdale has conducted a distance measurement to the closest place of worship, and it was determined that Ichimora is approximately 196 feet from First United Methodist Church of Fort Lauderdale, Inc.

Granting the Special Exception for Ichimora will allow the chef to serve a glass of wine, saki, or beer incidental to its primary use of food service – which will be consistent with the areas existing uses and the previous Special Exception approval at this Property.

We respectfully request that the Board grant Ichimora's Special Exception request.

A handwritten signature in blue ink, appearing to read 'J. Crush', is written over a light blue horizontal line.

Jason S. Crush  
For the Firm

**Ichimora**  
**124 SE 1st Street, Unit 116**  
**Fort Lauderdale, FL 33301**  
**Special Exception Application**  
**Board of Adjustment**



Table of Contents:

|        |                                       |
|--------|---------------------------------------|
| Page 1 | Aerial                                |
| Page 2 | Survey                                |
| Page 3 | Interior - Existing                   |
| Page 4 | Property Photos                       |
| Page 5 | Executive Chef's Bio                  |
| Page 6 | Surrounding Commercial Establishments |

Jason Crush  
Crush Law, P.A.  
600 SE 2<sup>nd</sup> Court  
Fort Lauderdale, FL 33301  
954.522.2010  
JCrush@crushlaw.com

**CRUSH LAW**<sub>PA.</sub>



Aerial

P-1





Ichimora Interior

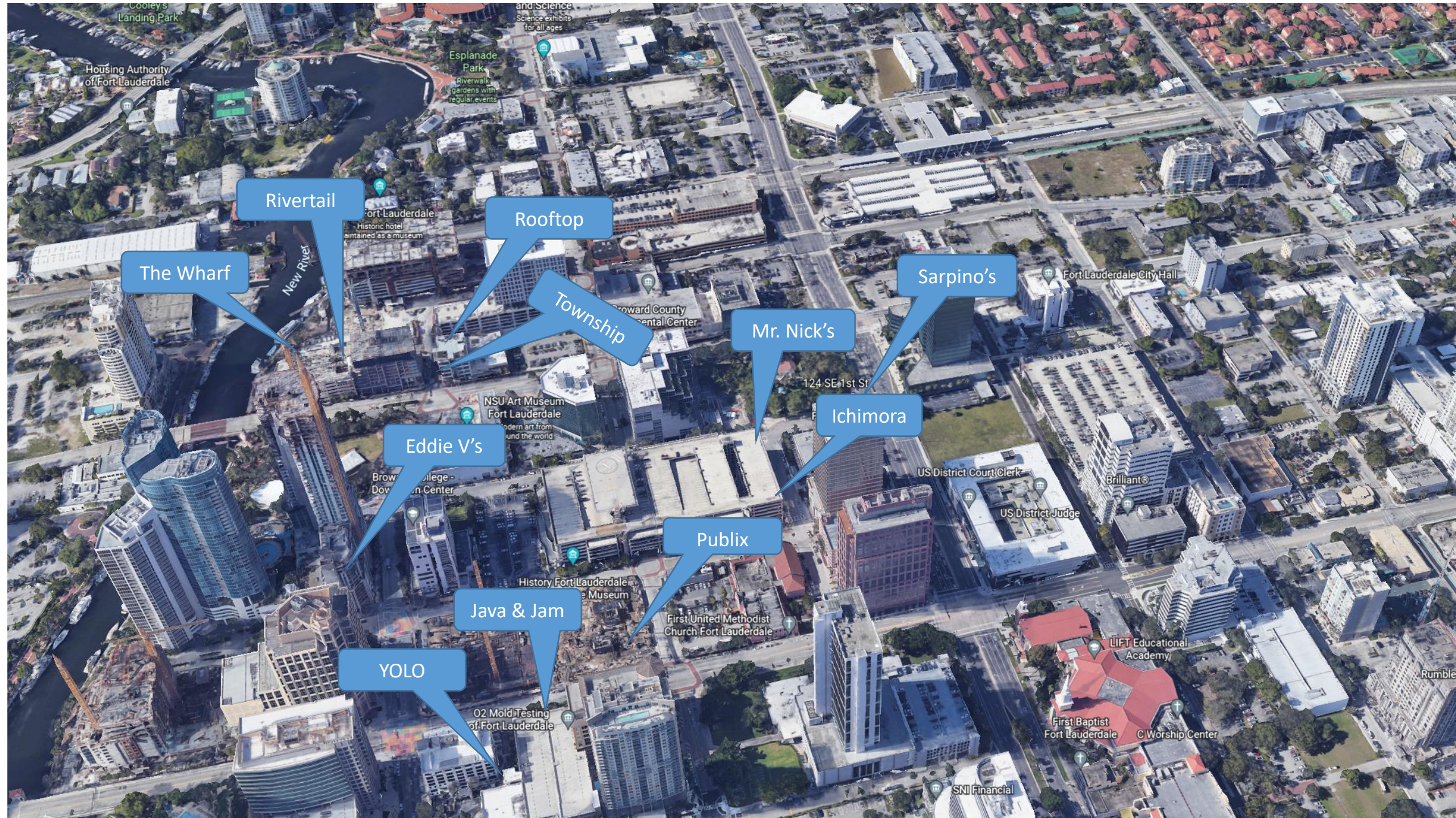


Exterior Property Photos




Ichimora's Food





# TOPOGRAPHIC SURVEY

## CITY PARK GARAGE



DESCRIPTION: CITY PARKING GARAGE, SE 2ND ST

LOTS 6 THRU 17 INCLUSIVE, BLOCK "B", STRANAHANS SUBDIVISION OF LOTS 13, 14, 15, 16, 17 AND 18 BLOCK 14 FT. LAUDERDALE, ACCORDING TO THE PLAT THEREOF, RECORDED IN PLAT BOOK 3, PAGE 10, OF THE PUBLIC RECORDS OF DADE COUNTY, FLORIDA, INCLUDING THAT PORTION OF VACATED ALLEY LYING BETWEEN AND ADJACENT TO SAID LOTS RECORDED IN OFFICIAL RECORDS BOOK 8261 PAGE 229.

LESS ROAD RIGHT OF WAY AS DESCRIBED IN OFFICIAL RECORDS BOOK 8156 PAGE 401.

TOGETHER WITH:

LOTS 18 THRU 25 INCLUSIVE, "EVA OLIVER SUBDIVISION BLOCK 28 FT LAUDERDALE", ACCORDING TO THE PLAT THEREOF, RECORDED IN PLAT BOOK 1, PAGE 37, OF THE PUBLIC RECORDS OF DADE COUNTY, FLORIDA, INCLUDING THAT PORTION OF VACATED ALLEY LYING BETWEEN AND ADJACENT TO SAID LOTS RECORDED IN OFFICIAL RECORDS BOOK 8261 PAGE 229.

LESS ROAD RIGHT OF WAY AS DESCRIBED IN OFFICIAL RECORDS BOOK 8156 PAGE 401 AND OFFICIAL RECORDS BOOK 8219 PAGE 585.

NOTES:

- THIS TOPOGRAPHIC SURVEY IS LIMITED TO THE LOCATION OF ABOVE GROUND IMPROVEMENTS AND SPOT ELEVATIONS WITHIN THE DESCRIBED PARCEL AND ADJACENT RIGHT OF WAYS, EXCEPT AS INDICATED, SUBJECT TO EXISTING EASEMENTS, RIGHT-OF WAYS, COVENANTS, RESERVATIONS AND RESTRICTIONS OF RECORD, IF ANY.
- THIS SURVEY IS NOT VALID WITHOUT THE SIGNATURE AND ORIGINAL RAISED SEAL OF A FLORIDA LICENSED SURVEYOR AND MAPPER.
- ELEVATIONS SHOWN HEREON ARE IN FEET AND DECIMALS REFERENCED TO THE NATIONAL GEODETIC VERTICAL DATUM OF 1929 (NGVD 1929) AND CONVERTED TO NORTH AMERICAN VERTICAL DATUM OF 1988 (NAVD 1988). THE DATUM WAS CONVERTED FROM NGVD 1929 TO NAVD 1988 UTILIZING THE U.S. ARMY CORPS OF ENGINEERS PROGRAM VERTCON. THE MODEL VALUE OF (-)1.585 WAS ADDED ALGEBRAICALLY TO THE NGVD 1929 HEIGHT.
- BENCHMARK DESCRIPTION: CITY OF FORT LAUDERDALE BENCHMARK, FIELD BOOK 2151, PAGE 60, DESCRIBED AS FOLLOWS: PM BACK OF CURB PC @ SE COR OF SE 1 AVE & SE 1 ST ELEVATION= 4.021' (NGVD 1929) OR 2.431' (NAVD88)
- ADDITIONS OR DELETIONS TO THIS SURVEY MAP BY OTHER THAN THE SIGNING PARTY ARE PROHIBITED WITHOUT WRITTEN CONSENT OF THE SIGNING PARTY.
- THE HORIZONTAL POSITIONAL ACCURACY OF WELL DEFINED IMPROVEMENTS SHOWN HEREON IS ±0.1'. THE VERTICAL ACCURACY OF ELEVATIONS IS ±0.08'.
- THIS SURVEY MAP IS INTENDED TO BE DISPLAYED AT A SCALE OF 1" = 20' OR SMALLER.
- PROPERTY LINES SHOWN ARE BASED ON ADJACENT PLATS AND ARE FOR INFORMATIONAL PURPOSES ONLY.
- THIS IS NOT A BOUNDARY SURVEY
- HORIZONTAL FEATURE LOCATIONS ARE TO THE CENTER OF SYMBOLS AND MAY HAVE BEEN ENLARGED FOR CLARITY. DISTANCES AND ELEVATIONS SHOWN HEREON ARE UNITED STATES SURVEY FEET.
- DATE OF LAST SURVEY FIELD WORK: FEBRUARY 28, 2018.
- UNDERGROUND UTILITIES WERE NOT LOCATED.

CERTIFICATION:

THIS IS TO CERTIFY THAT THIS SURVEY MEETS THE STANDARDS OF PRACTICE AS SET FORTH BY THE FLORIDA DEPARTMENT OF AGRICULTURE AND CONSUMER SERVICES IN CHAPTER 5J-17.05 FLORIDA ADMINISTRATIVE CODE, PURSUANT TO SECTION 472.027, FLORIDA STATUTES. MADE UNDER MY RESPONSIBLE CHARGE AND IS ACCURATE AND CORRECT TO THE BEST OF MY KNOWLEDGE AND BELIEF.

MICHAEL W. DONALDSON  
PROFESSIONAL SURVEYOR AND MAPPER  
NO. 6490 STATE OF FLORIDA

SYMBOL

ABBREVIATION

|  |                     |      |                            |
|--|---------------------|------|----------------------------|
|  | BENCH MARK          | ASPH | ASPHALT                    |
|  | BUSH                | BM   | BENCH MARK                 |
|  | CLEAN OUT           | CONC | CONCRETE                   |
|  | CONC COLUMN         | CWMB | CONCRETE WATER METER       |
|  | CONTROL POINT       | DECO | DECORATIVE                 |
|  | 1.75' x 0.38" DRAIN | DIP  | DUCTILE IRON PIPE          |
|  | 10" X 10" DRAIN     | DIA. | DIAMETER                   |
|  | FIRE HOSE BOX       | ELEC | ELECTRIC                   |
|  | FIRE HYDRANT        | O.R. | ORIGINAL RECORDS           |
|  | HEDGE               | MAG  | MAGNETIC NAIL              |
|  | GUY ANCHOR          | MH   | MANHOLE                    |
|  | PALM TREE           | PM   | PAINT MARK                 |
|  | PARKING METER       | PRM  | PERMANENT REFERENCE MARKER |
|  | HOSE BIB            |      |                            |
|  | TRAFFIC SIGN        | SWK  | SIDEWALK                   |
|  | TREE                | TYP  | TYPICAL                    |
|  | VALVE               |      |                            |
|  | WATER METER         |      |                            |
|  | SIAMESE CONNECTION  |      |                            |

DRAWN BY: CH  
DESIGNED BY: MD  
CHECKED BY: ER  
DATE: 05/04/18  
SCALE: 1:20  
FIELD BOOK: 2155

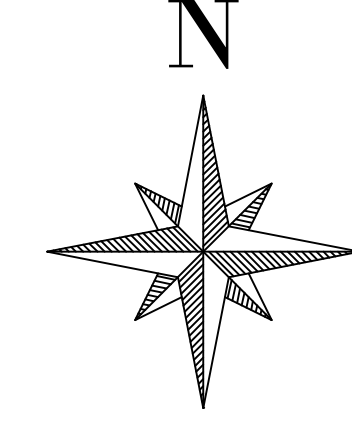
CITY OF FORT LAUDERDALE  
PUBLIC WORKS DEPARTMENT  
ENGINEERING & ARCHITECTURE  
100 North Andrews Avenue, Fort Lauderdale, Florida 33301

| NO. | DATE | BY | DESCRIPTION |
|-----|------|----|-------------|
|     |      |    |             |
|     |      |    |             |
|     |      |    |             |
|     |      |    |             |

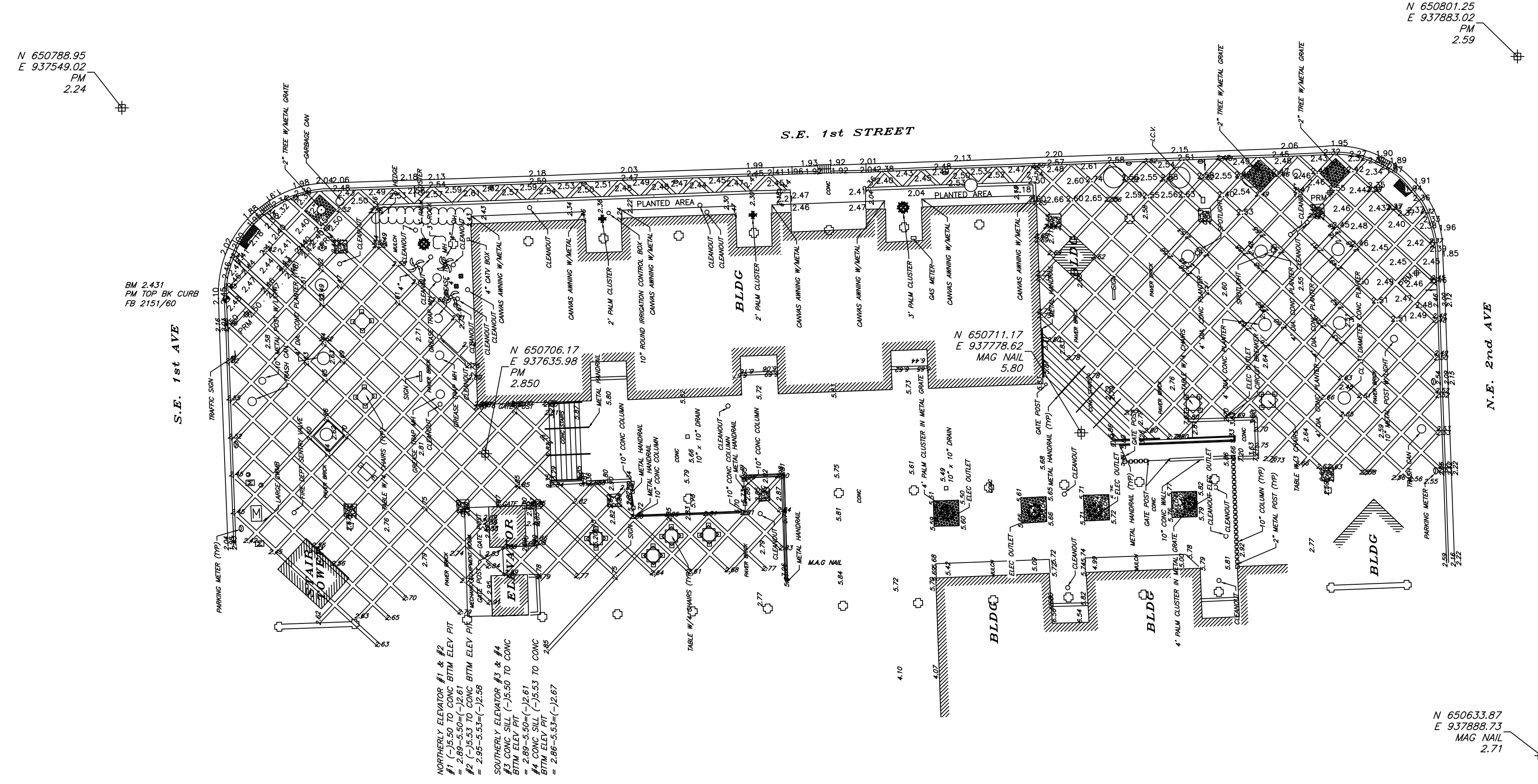
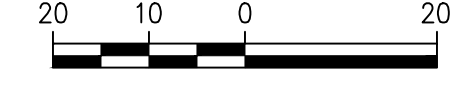
PROJECT # 12183.461  
CITY PARK GARAGE  
TOPOGRAPHIC SURVEY  
201 SE 2 AVE  
DOWNTOWN FORT LAUDERDALE

SHEET No. 1 OF 9  
TOTAL: 9  
CAD FILE: 12183.461-TOPO-SURV  
DRAWING FILE NO. 4-140-99

# GROUND FLOOR



1"=20'-0"



N 650788.95  
E 937549.02  
PM  
2.24

BM 2.431  
PM TOP BK CURB  
TZ 2151/90  
S.E. 1st AVE

N 650801.25  
E 937883.02  
PM  
2.59

N.E. 2nd AVE

N 650633.87  
E 937889.73  
MAG NAIL  
2.71

WINDING ELEVATOR #1 & #4  
#1 CONC. SILL (-15.50 TO CONC. SILL) = 2.89-5.50+(-15.61)  
#4 CONC. SILL (-15.50 TO CONC. SILL) = 2.89-5.50+(-15.61)  
SOUTHERLY ELEVATOR #1 & #4  
#1 CONC. SILL (-15.50 TO CONC. SILL) = 2.89-5.50+(-15.61)  
#4 CONC. SILL (-15.50 TO CONC. SILL) = 2.89-5.50+(-15.61)

|              |    |        |          |
|--------------|----|--------|----------|
| DRAWN BY:    | CH | DATE:  | 05/04/18 |
| DESIGNED BY: | MD | SCALE: | 1:20     |
| CHECKED BY:  | ER |        |          |
| FIELD BOOK:  |    |        | 2155     |

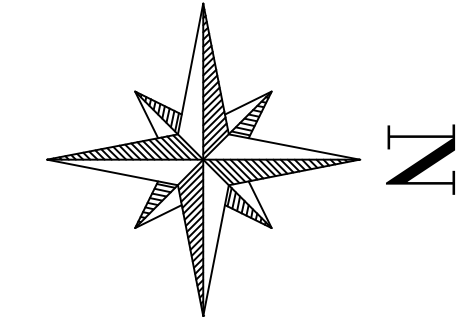
**CITY OF FORT LAUDERDALE**  
PUBLIC WORKS DEPARTMENT  
**ENGINEERING & ARCHITECTURE**  
100 North Andrews Avenue, Fort Lauderdale, Florida 33301

| NO. | DATE | REVISIONS |             |
|-----|------|-----------|-------------|
|     |      | BY        | DESCRIPTION |
|     |      |           |             |
|     |      |           |             |
|     |      |           |             |


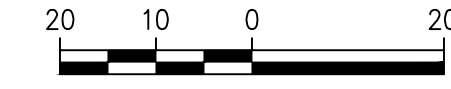
**PROJECT # 12183.461**  
**CITY PARK GARAGE**  
**TOPOGRAPHIC SURVEY**  
**201 SE 2 AVE**  
**DOWNTOWN FORT LAUDERDALE**

|                  |                     |
|------------------|---------------------|
| SHEET NO.        | OF                  |
| <b>2</b>         | <b>9</b>            |
| TOTAL:           | 9                   |
| CAD FILE:        | 12183.461-TOPO-SURV |
| DRAWING FILE NO. | 4-140-99            |

# 1st FLOOR



1"=20'-0"



|              |             |
|--------------|-------------|
| DATE:        | 05/04/18    |
| DRAWN BY:    | CH          |
| DESIGNED BY: | SCALE: 1:20 |
| CHECKED BY:  | ER          |
| FIELD BOOK:  | 2155        |


**CITY OF FORT LAUDERDALE**  
**PUBLIC WORKS DEPARTMENT**  
**ENGINEERING & ARCHITECTURE**  
 100 North Andrews Avenue, Fort Lauderdale, Florida 33301

| NO. | DATE | BY | DESCRIPTION |
|-----|------|----|-------------|
|     |      |    |             |
|     |      |    |             |
|     |      |    |             |
|     |      |    |             |

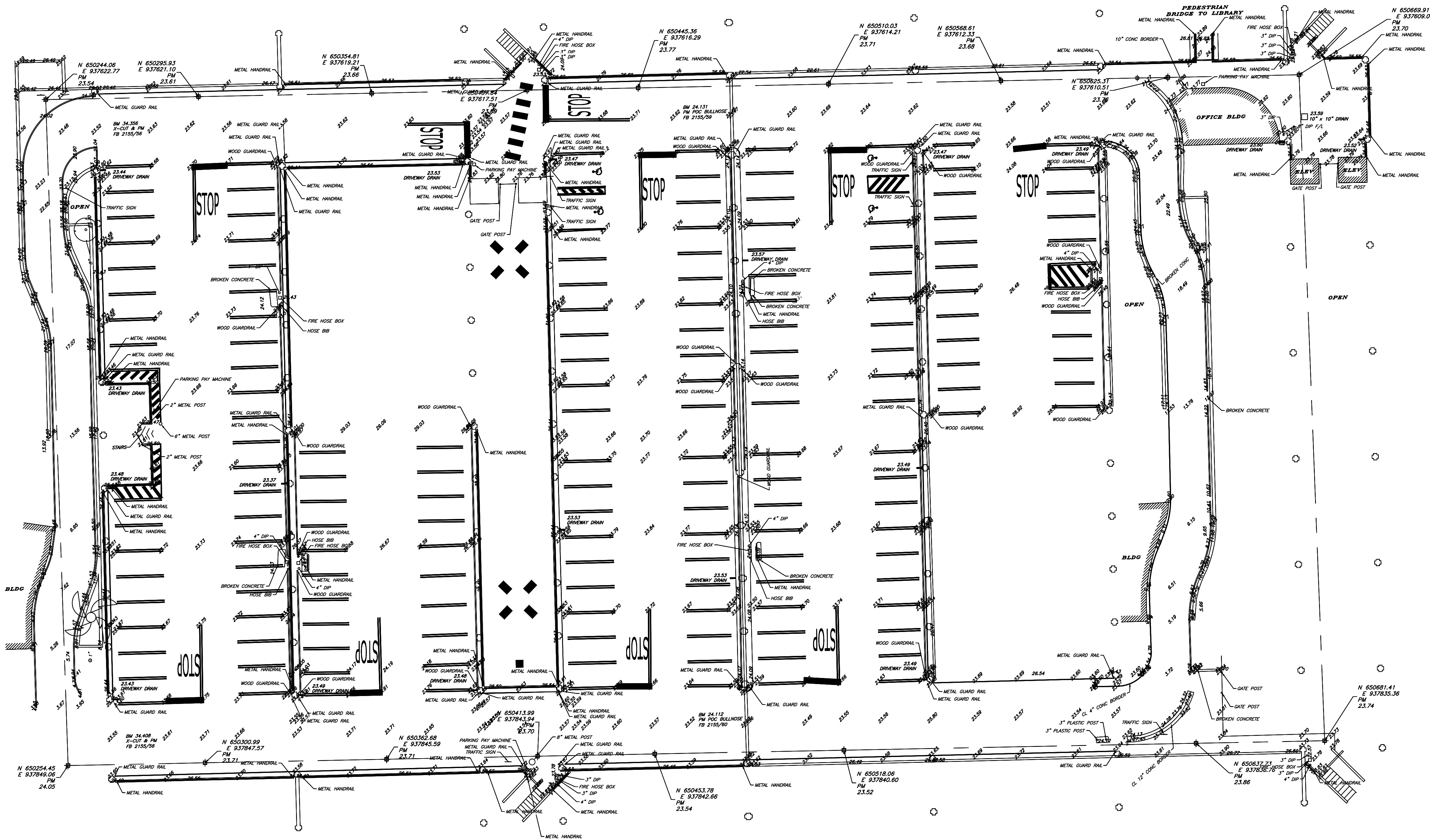
**PROJECT # 12183.461**  
**CITY PARK GARAGE**  
**TOPOGRAPHIC SURVEY**  
**201 SE 2 AVE**  
**DOWNTOWN FORT LAUDERDALE**

|                  |                     |
|------------------|---------------------|
| SHEET NO.        | OF                  |
| <b>3</b>         | <b>9</b>            |
| TOTAL:           | 9                   |
| CAD FILE:        | 12183.461-TOPO-SURV |
| DRAWING FILE NO. | 4-140-99            |

# 2nd FLOOR



1"=20'-0"



|              |             |
|--------------|-------------|
| DATE:        | 05/04/18    |
| DRAWN BY:    | CH          |
| DESIGNED BY: | SCALE: 1:20 |
| CHECKED BY:  | MD          |
| ER           |             |
| FIELD BOOK:  | 2155        |


**CITY OF FORT LAUDERDALE**  
**PUBLIC WORKS DEPARTMENT**  
**ENGINEERING & ARCHITECTURE**  
 100 North Andrews Avenue, Fort Lauderdale, Florida 33301

| NO. | DATE | BY | DESCRIPTION |
|-----|------|----|-------------|
|     |      |    |             |
|     |      |    |             |
|     |      |    |             |
|     |      |    |             |

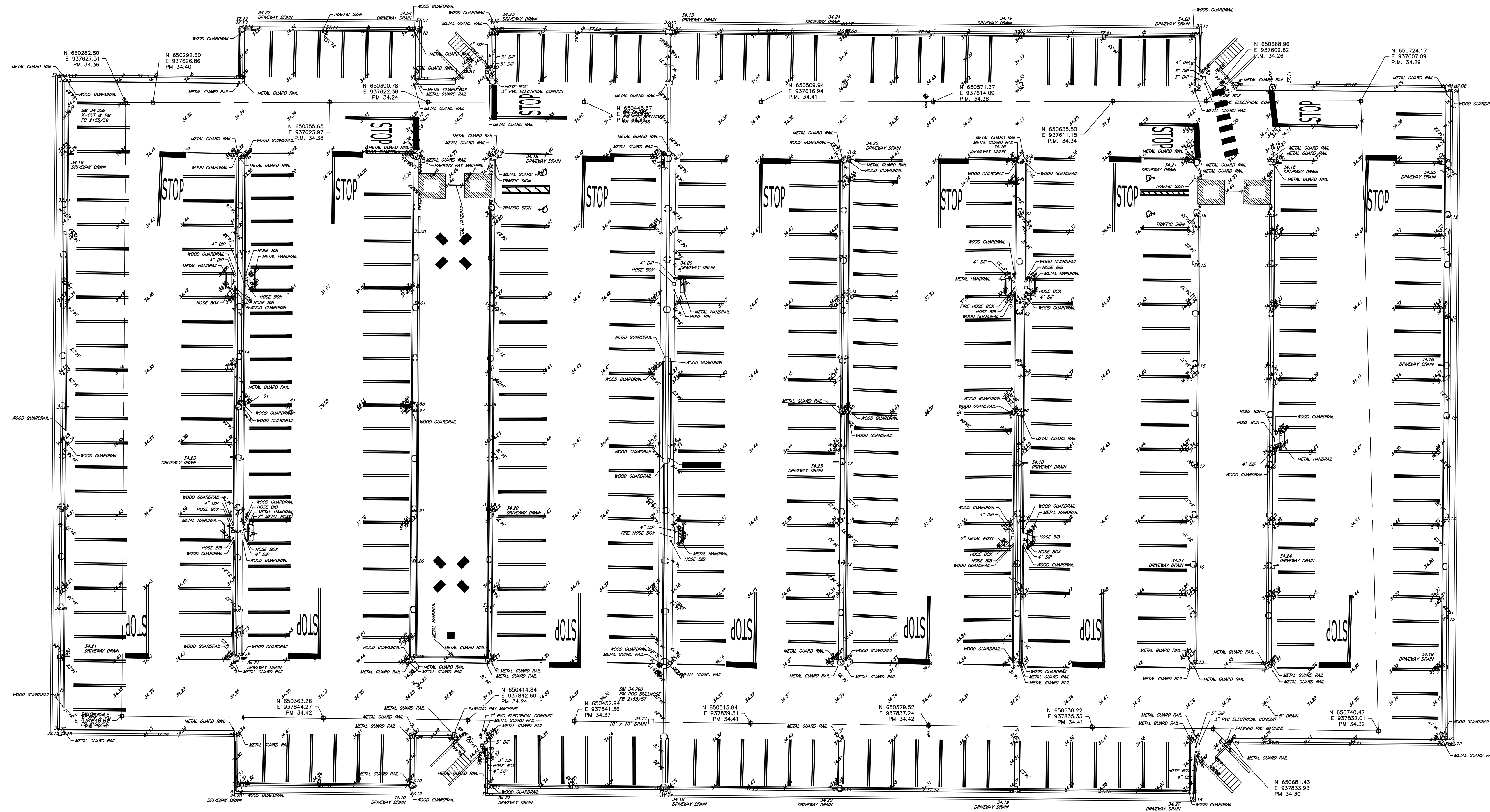
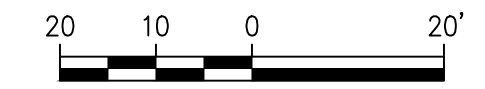
**PROJECT # 12183.461**  
**CITY PARK GARAGE**  
**TOPOGRAPHIC SURVEY**  
**201 SE 2 AVE**  
**DOWNTOWN FORT LAUDERDALE**

|                  |                     |
|------------------|---------------------|
| SHEET NO.        | OF                  |
| <b>4</b>         | <b>9</b>            |
| TOTAL:           | 9                   |
| CAD FILE:        | 12183.461-TOPO-SURV |
| DRAWING FILE NO. | 4-140-99            |

# 3rd FLOOR



1"=20'-0"



|              |             |
|--------------|-------------|
| DATE:        | 05/04/18    |
| DRAWN BY:    | CH          |
| DESIGNED BY: | SCALE: 1:20 |
| CHECKED BY:  | MD          |
| ER           |             |
| FIELD BOOK:  | 2155        |

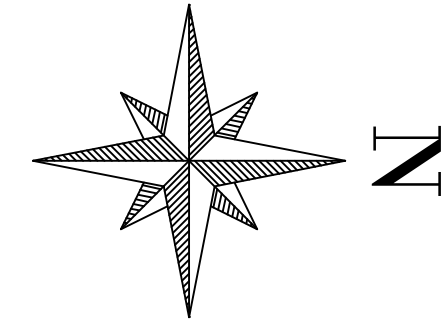
**CITY OF FORT LAUDERDALE**  
**PUBLIC WORKS DEPARTMENT**  
**ENGINEERING & ARCHITECTURE**  
 100 North Andrews Avenue, Fort Lauderdale, Florida 33301

| NO. | DATE | BY | CHK'D | DESCRIPTION |
|-----|------|----|-------|-------------|
|     |      |    |       |             |
|     |      |    |       |             |
|     |      |    |       |             |

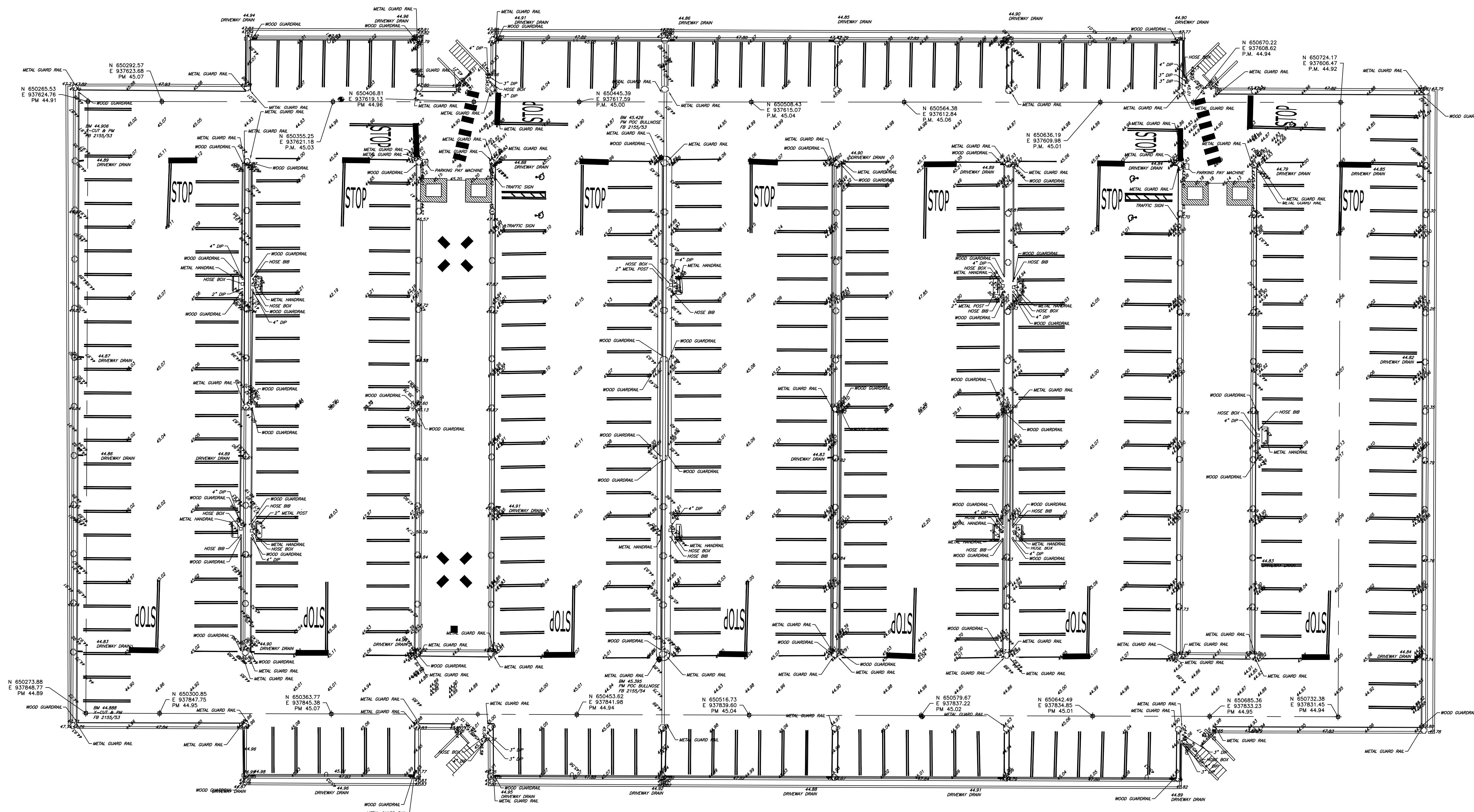
**PROJECT # 12183.461**  
**CITY PARK GARAGE**  
**TOPOGRAPHIC SURVEY**  
**201 SE 2 AVE**  
**DOWNTOWN FORT LAUDERDALE**

|                  |                     |
|------------------|---------------------|
| SHEET NO.        | OF                  |
| <b>5</b>         | <b>9</b>            |
| TOTAL:           | 9                   |
| CAD FILE:        | 12183.461-TOPO-SURV |
| DRAWING FILE NO. | 4-140-99            |

# 4th FLOOR



1"=20'-0"



|              |             |
|--------------|-------------|
| DATE:        | 05/04/18    |
| DRAWN BY:    | CH          |
| DESIGNED BY: | SCALE: 1:20 |
| CHECKED BY:  | ER          |
| FIELD BOOK:  | 2155        |


**CITY OF FORT LAUDERDALE**  
**PUBLIC WORKS DEPARTMENT**  
**ENGINEERING & ARCHITECTURE**  
 100 North Andrews Avenue, Fort Lauderdale, Florida 33301

| NO. | DATE | BY | DESCRIPTION |
|-----|------|----|-------------|
|     |      |    |             |
|     |      |    |             |
|     |      |    |             |

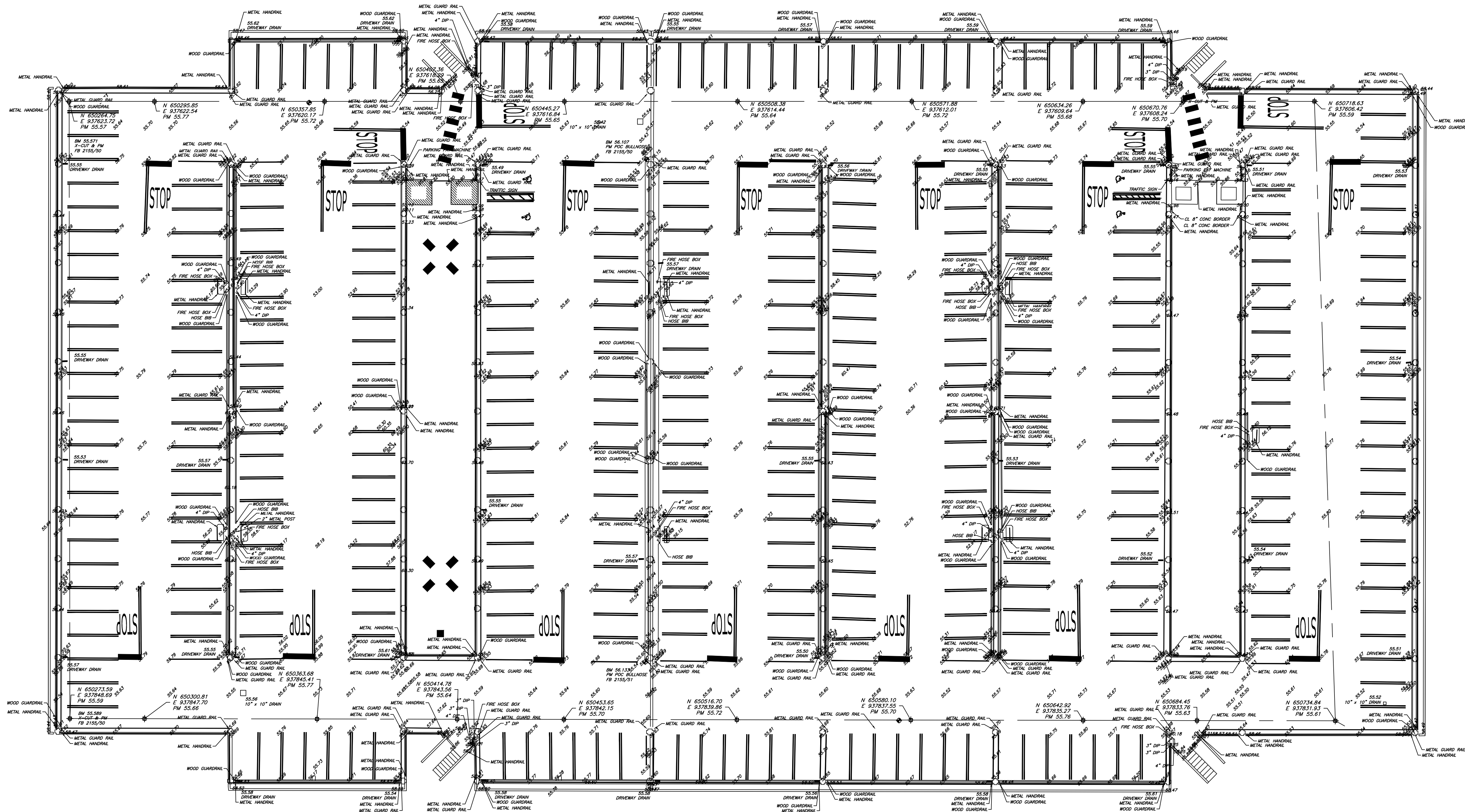
**PROJECT # 12183.461**  
**CITY PARK GARAGE**  
**TOPOGRAPHIC SURVEY**  
**201 SE 2 AVE**  
**DOWNTOWN FORT LAUDERDALE**

|                  |                     |
|------------------|---------------------|
| SHEET NO.        | OF                  |
| <b>6</b>         | <b>9</b>            |
| TOTAL:           | 9                   |
| CAD FILE:        | 12183.461-TOPO-SURV |
| DRAWING FILE NO. | 4-140-99            |

# 5th FLOOR



1"=20'-0"



DATE: 05/04/18  
 DRAWN BY: CH  
 DESIGNED BY: SCALE: 1:20  
 MD  
 CHECKED BY: ER  
 FIELD BOOK: 2155

CITY OF FORT LAUDERDALE  
 PUBLIC WORKS DEPARTMENT  
  
 ENGINEERING & ARCHITECTURE  
 100 North Andrews Avenue, Fort Lauderdale, Florida 33301

| NO. | DATE | BY | CH'D | DESCRIPTION |
|-----|------|----|------|-------------|
|     |      |    |      |             |
|     |      |    |      |             |
|     |      |    |      |             |
|     |      |    |      |             |


PROJECT # 12183.461  
 CITY PARK GARAGE  
 TOPOGRAPHIC SURVEY  
 201 SE 2 AVE  
 DOWNTOWN FORT LAUDERDALE

SHEET NO. 7 OF 9  
 TOTAL: 9  
 CAD FILE:  
 12183.461-TOPO-SURV  
 DRAWING FILE NO.  
 4-140-99

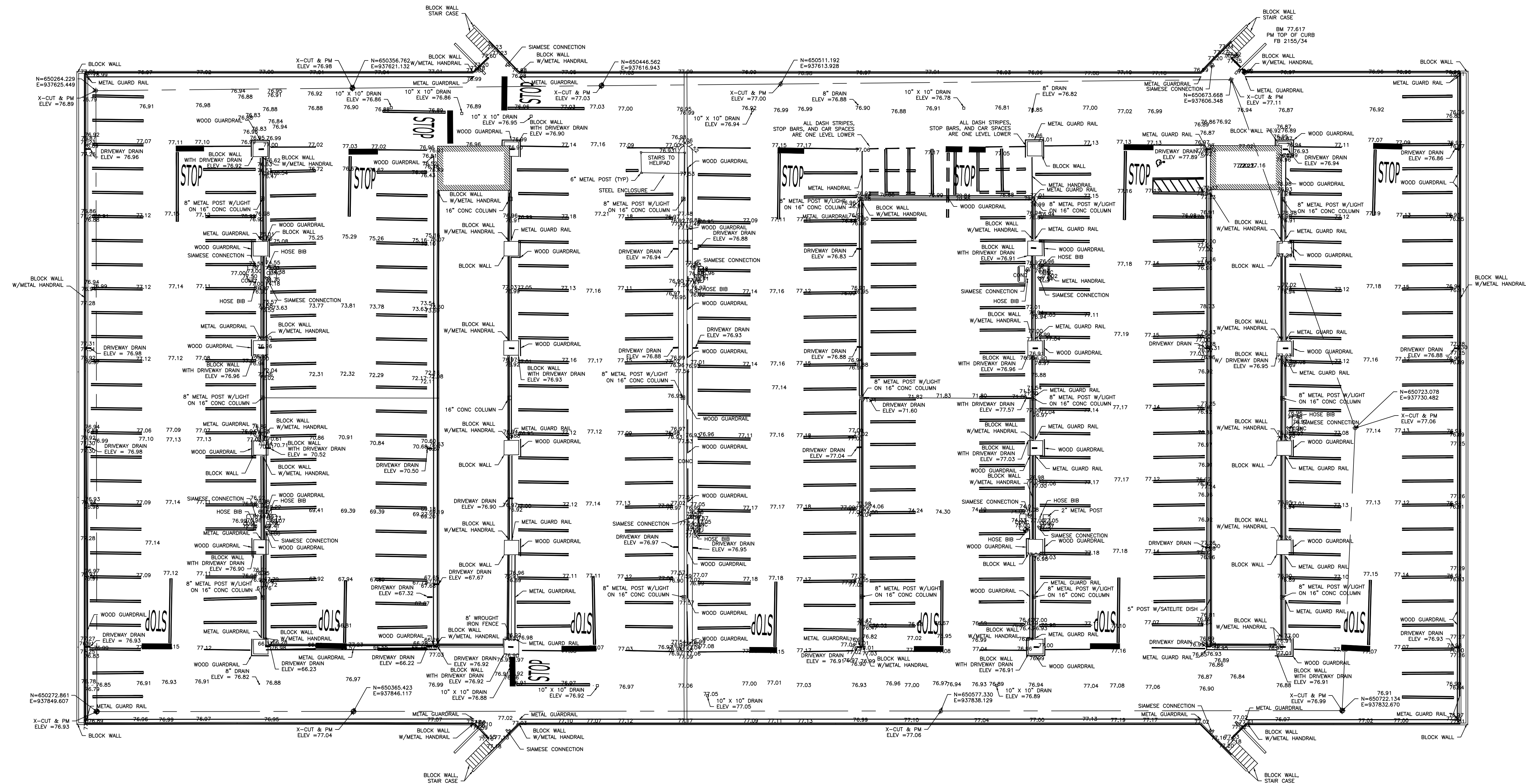




# 7th FLOOR



1"=20'-0"



|              |          |
|--------------|----------|
| DATE:        | 05/04/18 |
| DESIGNED BY: | CH       |
| CHECKED BY:  | MD       |
| SCALE:       | 1:20     |
| FIELD BOOK:  | 2155     |

**CITY OF FORT LAUDERDALE**  
**PUBLIC WORKS DEPARTMENT**  
**ENGINEERING & ARCHITECTURE**  
 100 North Andrews Avenue, Fort Lauderdale, Florida 33301

| NO. | DATE | BY | DESCRIPTION |
|-----|------|----|-------------|
|     |      |    |             |
|     |      |    |             |
|     |      |    |             |
|     |      |    |             |

**PROJECT # 12183.461**  
**CITY PARK GARAGE**  
**TOPOGRAPHIC SURVEY**  
**201 SE 2 AVE**  
**DOWNTOWN FORT LAUDERDALE**

|                  |                     |    |   |
|------------------|---------------------|----|---|
| SHEET NO.        | 9                   | OF | 9 |
| TOTAL:           | 9                   |    |   |
| CAD FILE:        | 12183.461-TOPO-SURV |    |   |
| DRAWING FILE NO. | 4-140-99            |    |   |