

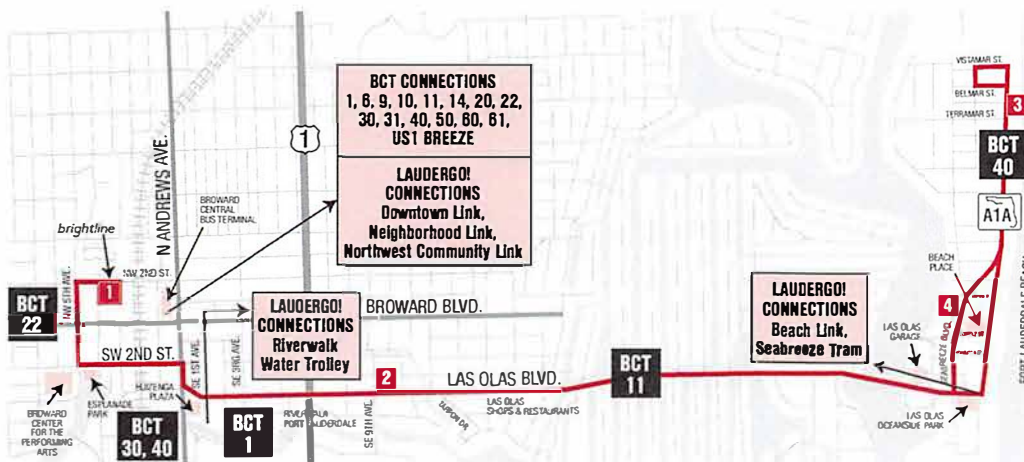


CITY OF FORT LAUDERDALE

LAS OLAS LINK Route (Weekday Service)

BRIGHTLINE STATION	LAS OLAS B/SE 9 A	BEACH PLACE/A1A NB	BEACH PLACE/ SEABREEZE BLVD SB	LAS OLAS B/SE 9 A	BRIGHTLINE STATION
1	2	3	4	2	1
10:00a	10:10a	10:18a	10:28a	10:35a	10:49a
10:27a	10:38a	10:46a	10:57a	11:04a	11:18a
10:57a	11:08a	11:17a	11:29a	11:37a	11:51a
11:26a	11:38a	11:47a	11:57a	12:06p	12:22p
11:59a	12:12p	12:21p	12:31p	12:40p	12:56p
12:31p	12:44p	12:53p	1:03p	1:12p	1:28p
1:05p	1:18p	1:27p	1:37p	1:45p	2:01p
1:37p	1:51p	2:00p	2:10p	2:18p	2:34p
2:10p	2:23p	2:32p	2:42p	2:51p	3:07p
2:43p	2:55p	3:04p	3:14p	3:23p	3:39p
3:16p	3:28p	3:37p	3:47p	3:56p	4:12p
3:48p	4:01p	4:10p	4:20p	4:29p	4:45p
4:21p	4:32p	4:41p	4:51p	5:00p	5:18p
4:54p	5:06p	5:15p	5:25p	5:34p	5:50p
5:27p	5:39p	5:48p	5:58p	6:07p	6:23p
5:59p	6:11p	6:20p	6:30p	6:39p	6:55p
6:32p	6:46p	6:55p	7:05p	7:14p	7:30p
7:04p	7:18p	7:28p	7:39p	7:48p	8:05p

Bold type indicates PM hours.
Exhibit 1
Page 15 of 24

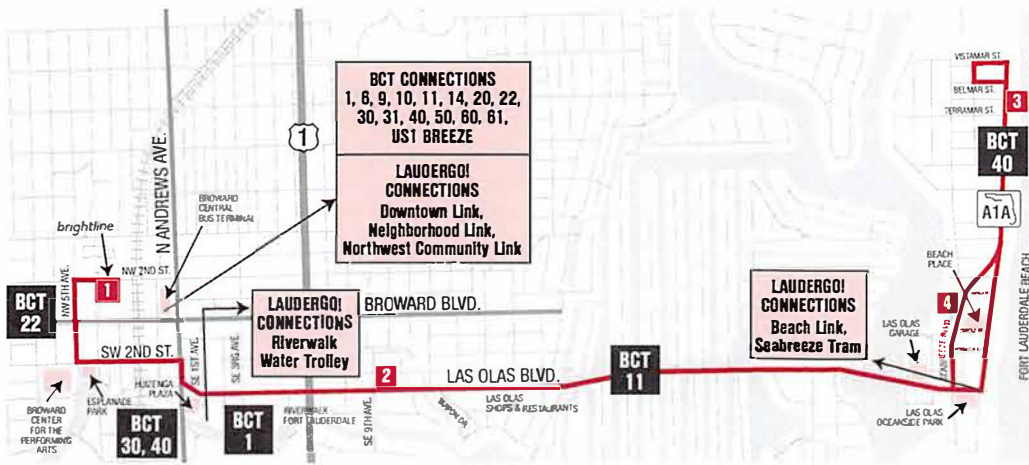


Detour using Nugent Street, then Broward Boulevard is in effect due to road closures on SW 2nd Street.



CITY OF FORT LAUDERDALE

LAS OLAS LINK Route (Saturday Service)



Detour using Nugent Street, then Broward Boulevard is in effect due to road closures on SW 2nd Street.

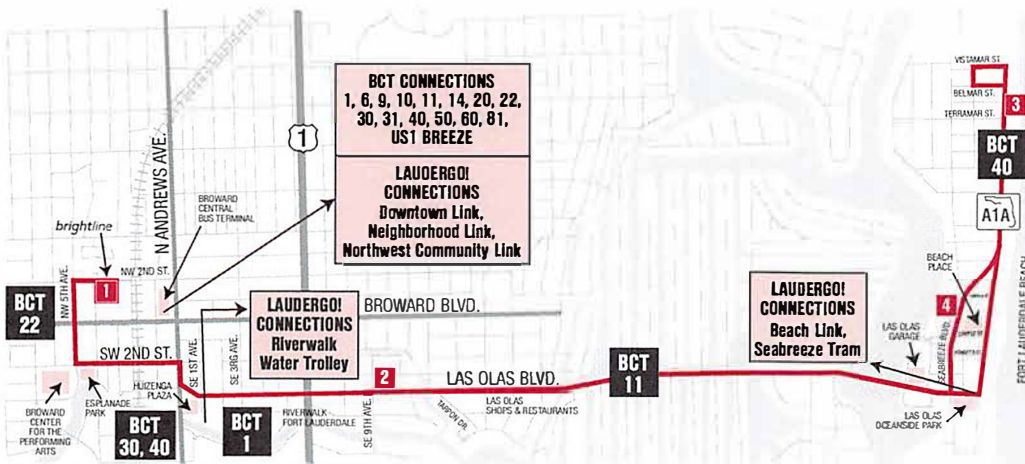
BRIGHTLINE STATION	LAS OLAS B/SE 9 A	BEACH PLACE/A1A NB	BEACH PLACE/ SEABREEZE BLVD SB	LAS OLAS B/SE 9 A	BRIGHTLINE STATION
1	2	3	4	2	1
10:00a	10:10a	10:19a	10:29a	10:36a	10:48a
10:28a	10:39a	10:48a	10:58a	11:06a	11:18a
10:55a	11:06a	11:15a	11:25a	11:33a	11:47a
11:26a	11:37a	11:46a	11:56a	12:05p	12:19p
11:55a	12:06p	12:16p	12:27p	12:36p	12:50p
12:27p	1:11p	1:24p	1:36p	1:45p	1:59p
1:33p	1:46p	1:59p	2:11p	2:20p	2:34p
2:08p	2:20p	2:30p	2:42p	2:51p	3:05p
2:43p	2:55p	3:05p	3:17p	3:27p	3:43p
3:14p	3:26p	3:37p	3:49p	3:59p	4:13p
3:52p	4:04p	4:14p	4:27p	4:37p	4:51p
4:22p	4:34p	4:44p	4:56p	5:06p	5:22p
5:00p	5:12p	5:22p	5:34p	5:44p	5:58p
5:31p	5:43p	5:53p	6:05p	6:15p	6:31p
6:07p	6:19p	6:29p	6:40p	6:50p	7:06p
6:40p	6:54p	7:04p	7:16p	7:27p	7:43p
7:15p	7:29p	7:41p	7:57p	8:09p	8:25p

Route A1A 24 hours
Exhibit 1
Page 17 of 24



CITY OF FORT LAUDERDALE

LAS OLAS LINK Route (Sunday Service)



Detour using Nugent Street, then Broward Boulevard is in effect due to road closures on SW 2nd Street.

BRIGHTLINE STATION	LAS OLAS B/SE 9 A	BEACH PLACE/1A NB	BEACH PLACE/ SEABREEZE BLVD SO	LAS OLAS B/SE 9 A	BRIGHTLINE STATION
1	2	3	4	2	1
10:00a	10:10a	10:17a	10:26a	10:33a	10:45a
10:24a	10:34a	10:42a	10:52a	10:59a	11:11a
10:52a	11:03a	11:12a	11:22a	11:29a	11:41a
11:18a	11:29a	11:38a	11:49a	11:57a	12:09p
11:49a	12:00p	12:10p	12:21p	12:29p	12:43p
12:17p	12:28p	12:39p	12:51p	1:00p	1:14p
12:51p	1:03p	1:13p	1:25p	1:34p	1:48p
1:23p	1:35p	1:45p	1:57p	2:06p	2:22p
1:57p	2:09p	2:19p	2:31p	2:40p	2:54p
2:31p	2:43p	2:53p	3:05p	3:14p	3:30p
3:03p	3:15p	3:27p	3:40p	3:49p	4:03p
3:39p	3:51p	4:03p	4:15p	4:25p	4:39p
4:12p	4:24p	4:36p	4:48p	4:58p	5:12p
4:48p	5:00p	5:10p	5:22p	5:31p	5:45p
5:21p	5:33p	5:43p	5:54p	6:04p	6:18p
5:54p	6:06p	6:16p	6:27p	6:36p	6:50p
6:27p	6:39p	6:49p	7:01p	7:10p	7:24p
6:59p	7:12p	7:22p	7:34p	7:44p	8:00p

Bold type indicates PM hours.
Exhibit 1
Page 19 of 24